























Legend

-  Commercial Zone
-  Industrial Zone
-  Residential Zone
-  Rural Industrial Zone
-  Rural Zone
-  Designation
-  Airport Protection Area
-  Railway and Designated Area
-  Coastal Protection Area
-  Marae
-  Sig Natural Area  
Heritage - Building  
- Object
-  Notable Tree or  
Historic Site
-  Other Archaeological  
Site
-  Scheduled River/  
Stream
-  Defined Pedestrian  
Area
-  Pipeline Corridor
-  Power Corridor
-  Earthquake Faultline
-  Arterial Roads
-  Collector Roads
-  State Highway
-  TLA Boundary

Index

