


























Hawera

Legend

-  Commercial Zone
-  Industrial Zone
-  Residential Zone
-  Rural Industrial Zone
-  Rural Zone
-  Designation
-  Airport Protection Area
-  Railway and Designated Area
-  Coastal Protection Area
-  Marae
-  Sig Natural Area
-  Heritage - Building - Object
-  Notable Tree or Historic Site
-  Other Archaeological Site
-  Scheduled River/Stream
-  Defined Pedestrian Area
-  Pipeline Corridor
-  Power Corridor
-  Earthquake Faultline
-  Arterial Roads
-  Collector Roads
-  State Highway
-  TLA Boundary
-  Feeder Roads
-  Deferred Zone

Index

8	
35	36
37	38

