



**RECORD OF TITLE  
UNDER LAND TRANSFER ACT 2017  
FREEHOLD**

**Guaranteed Search Copy issued under Section 60 of the Land  
Transfer Act 2017**



  
R. W. Muir  
Registrar-General  
of Land

**Identifier** **TN118/52**  
**Land Registration District** **Taranaki**  
**Date Issued** 29 March 1928

**Prior References**

TN2/266                      TN65/36

---

**Estate**                      Fee Simple  
**Area**                        2000 square metres more or less  
**Legal Description** Allotment 1-2 Deposited Plan 2510,  
Allotment 1-9 Deposited Plan 2632 and  
Allotment 10-15 Deposited Plan 2658

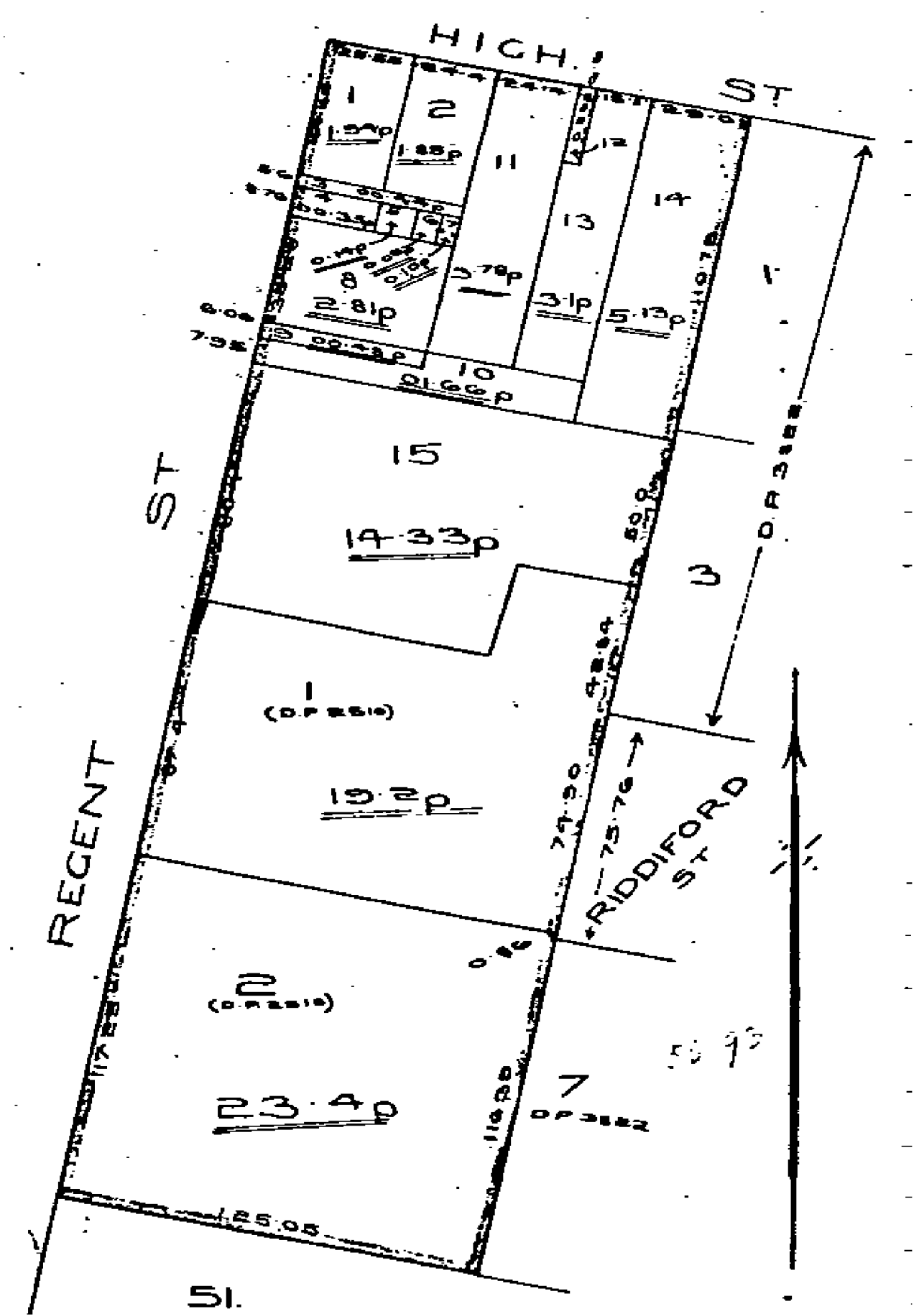
**Registered Owners**

South Taranaki District Council

---

**Interests**

Subject to a right to use a wall for certain purposes over part created by Transfer 60978 - 20.12.1936 at 11.30 am





**RECORD OF TITLE  
UNDER LAND TRANSFER ACT 2017  
FREEHOLD**

**Guaranteed Search Copy issued under Section 60 of the Land  
Transfer Act 2017**



*R. W. Muir*  
R. W. Muir  
Registrar-General  
of Land

**Identifier** **TN118/91**  
**Land Registration District** **Taranaki**  
**Date Issued** 08 June 1928

**Prior References**

TN95/227

---

**Estate** Fee Simple  
**Area** 329 square metres more or less  
**Legal Description** Allotment 7-8 Deposited Plan 3822

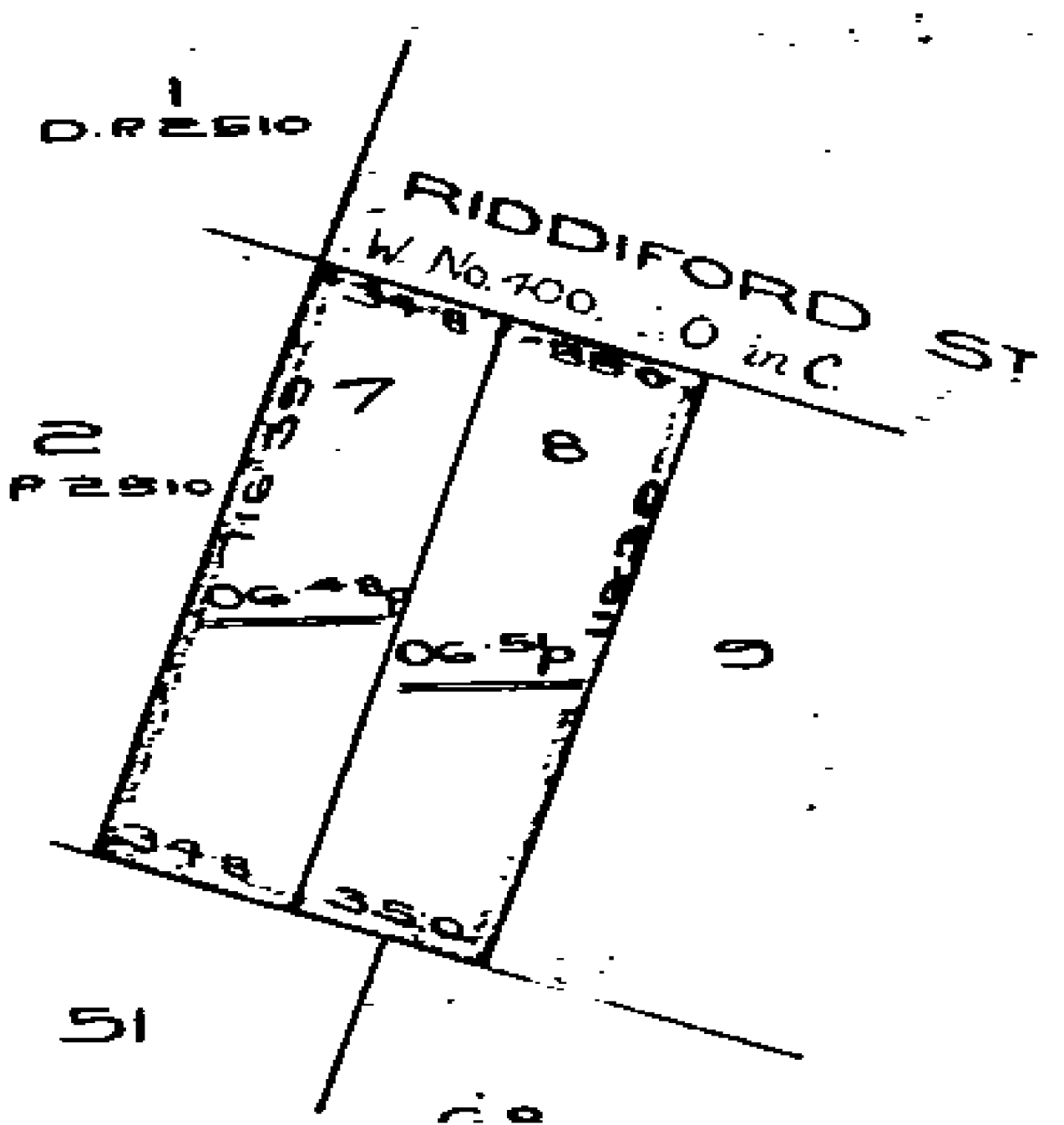
**Registered Owners**  
South Taranaki District Council

---

**Interests**

W400 Order in Council authorizing the laying off of a street of a width less than 66 feet but not less than 50 feet - 29.9.1919 at 10:00 am

Subject to a right to use a wall for certain purposes over part created by Transfer 60978 - 20.12.1935 at 11.30 am





**RECORD OF TITLE  
UNDER LAND TRANSFER ACT 2017  
FREEHOLD**

**Guaranteed Search Copy issued under Section 60 of the Land  
Transfer Act 2017**



  
R. W. Muir  
Registrar-General  
of Land

**Identifier** **TN120/37**  
**Land Registration District** **Taranaki**  
**Date Issued** 14 May 1929

**Prior References**

TN102/168

---

**Estate** Fee Simple  
**Area** 329 square metres more or less  
**Legal Description** Allotment 9-10 Deposited Plan 3822

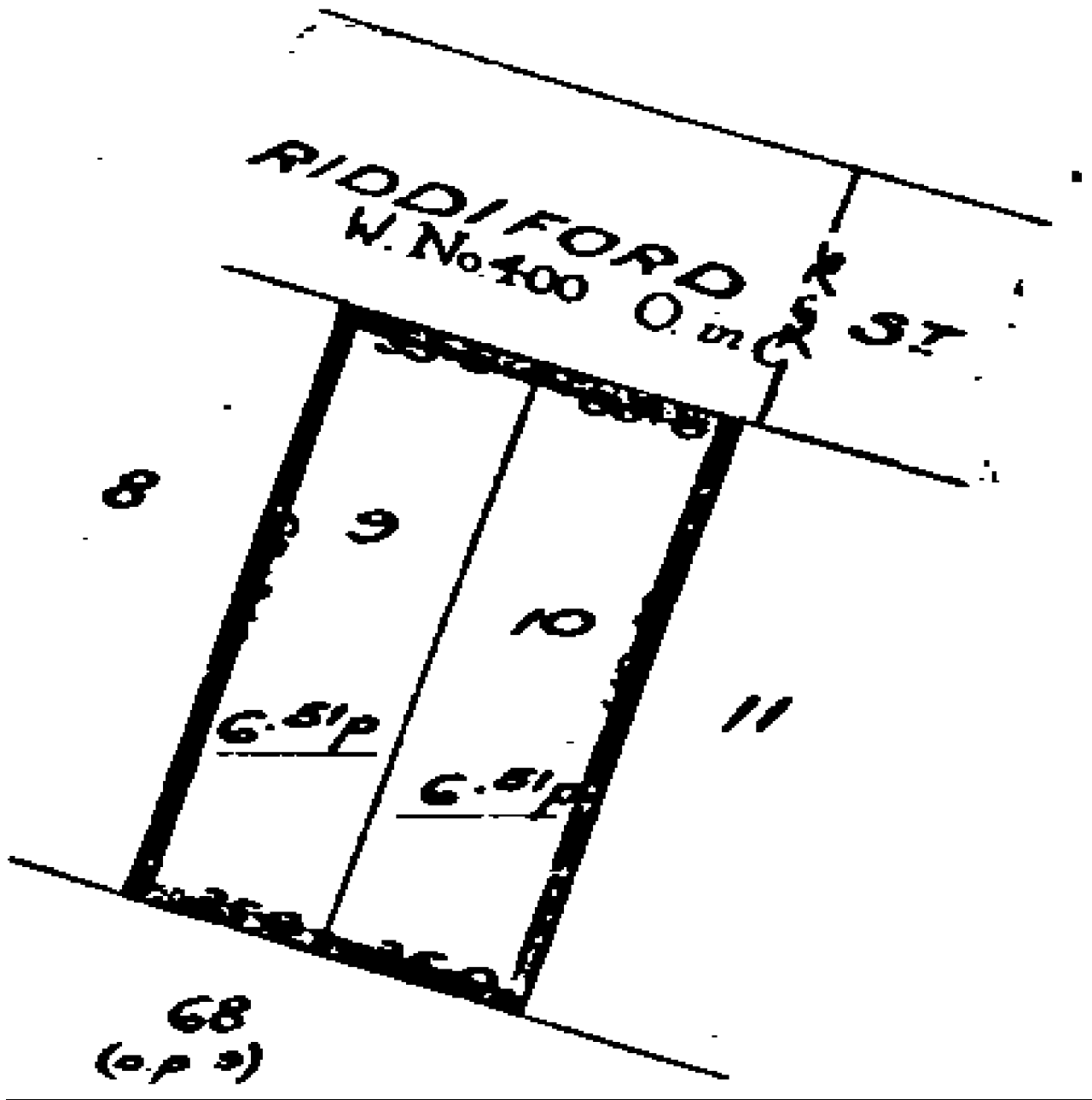
**Registered Owners**

South Taranaki District Council

---

**Interests**

W400 Order in Council authorising the laying off of a street of a width less than 66 feet but not less than 50 feet  
- 29.9.1919 at 10.00 am





**RECORD OF TITLE  
UNDER LAND TRANSFER ACT 2017  
FREEHOLD**

**Guaranteed Search Copy issued under Section 60 of the Land  
Transfer Act 2017**



  
R. W. Muir  
Registrar-General  
of Land

**Identifier** **TN145/231**  
**Land Registration District** **Taranaki**  
**Date Issued** 08 February 1940

**Prior References**

TN120/35

---

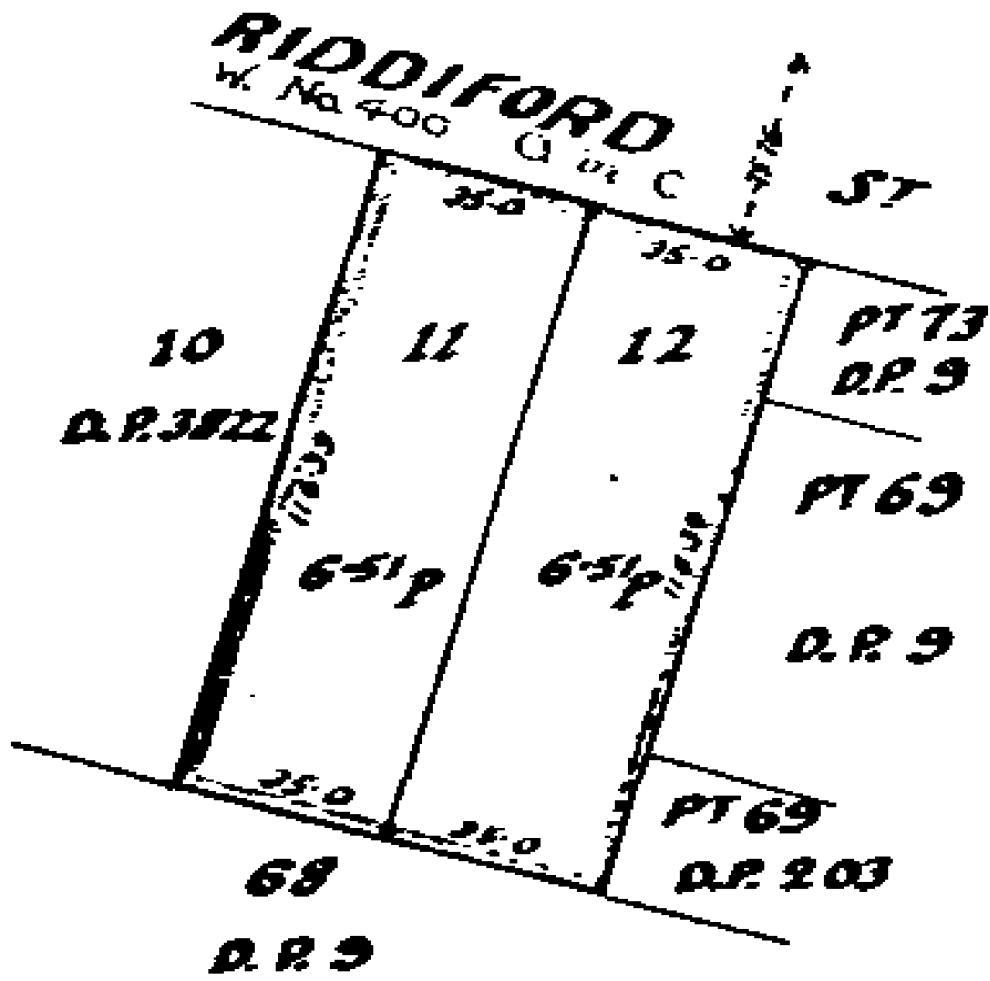
**Estate** Fee Simple  
**Area** 329 square metres more or less  
**Legal Description** Lot 11-12 Deposited Plan 3822

**Registered Owners**  
South Taranaki District Council

---

**Interests**

W400 Order in Council authorizing the laying off of a street of a width less than 66 feet but not less than 50 feet  
- 29.9.1919 at 10.00 am







**RECORD OF TITLE  
UNDER LAND TRANSFER ACT 2017  
FREEHOLD**

**Guaranteed Search Copy issued under Section 60 of the Land  
Transfer Act 2017**



*R. W. Muir*  
R. W. Muir  
Registrar-General  
of Land

**Identifier** **TN155/58**  
**Land Registration District** **Taranaki**  
**Date Issued** 12 July 1946

**Prior References**

TN4/240                      TN4/241

---

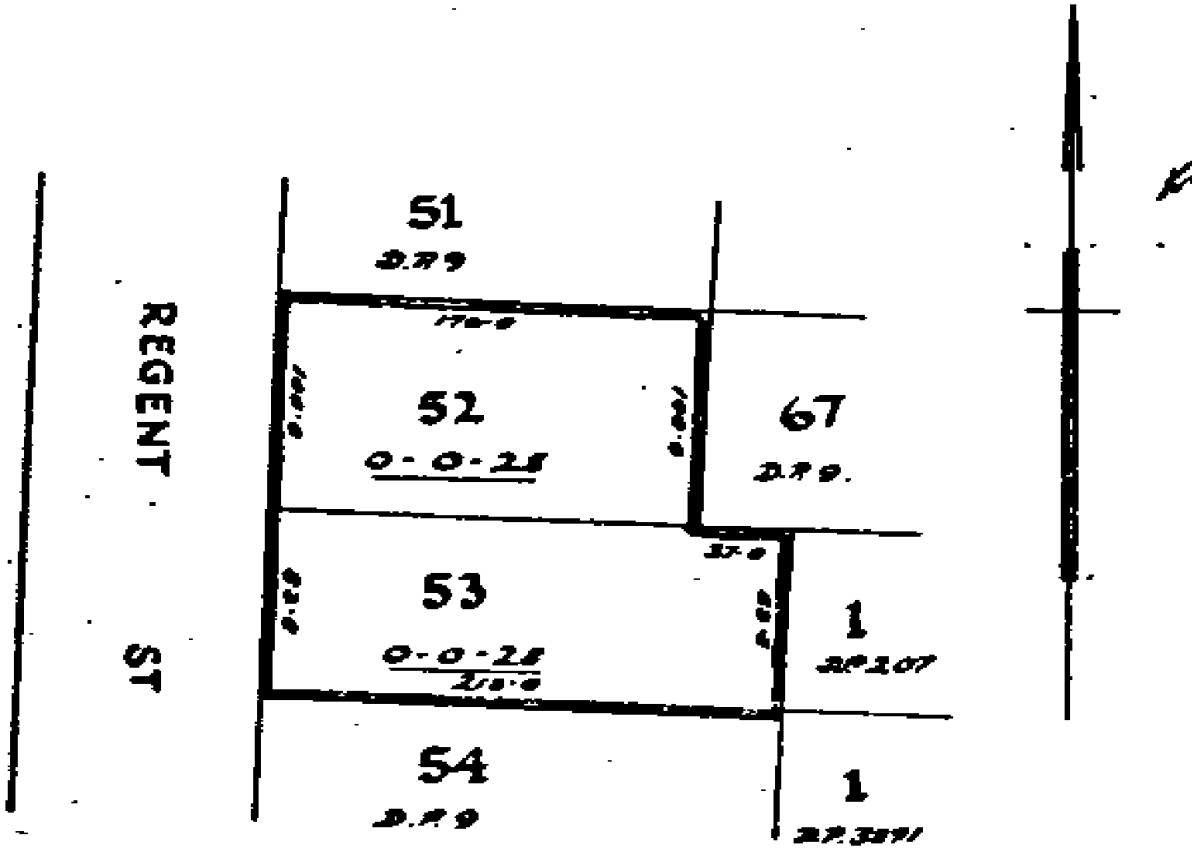
**Estate**                      Fee Simple  
**Area**                        1416 square metres more or less  
**Legal Description** Lot 52-53 Deposited Plan 9

**Registered Owners**  
South Taranaki District Council

---

**Interests**

# Borough of Hawera



Total Area: 0-1-16.



**RECORD OF TITLE  
UNDER LAND TRANSFER ACT 2017  
FREEHOLD**

**Guaranteed Search Copy issued under Section 60 of the Land  
Transfer Act 2017**



  
R. W. Muir  
Registrar-General  
of Land

**Identifier** **TNE4/174**  
**Land Registration District** **Taranaki**  
**Date Issued** 24 May 1979

**Prior References**

TN2/268

---

**Estate** Fee Simple  
**Area** 708 square metres more or less  
**Legal Description** Lot 51 Deposited Plan 9

**Registered Owners**

South Taranaki District Council

---

**Interests**

Appurtenant hereto are rights to use a wall for certain purposes created by Transfer 60978

Identifier

TNE4/174

