

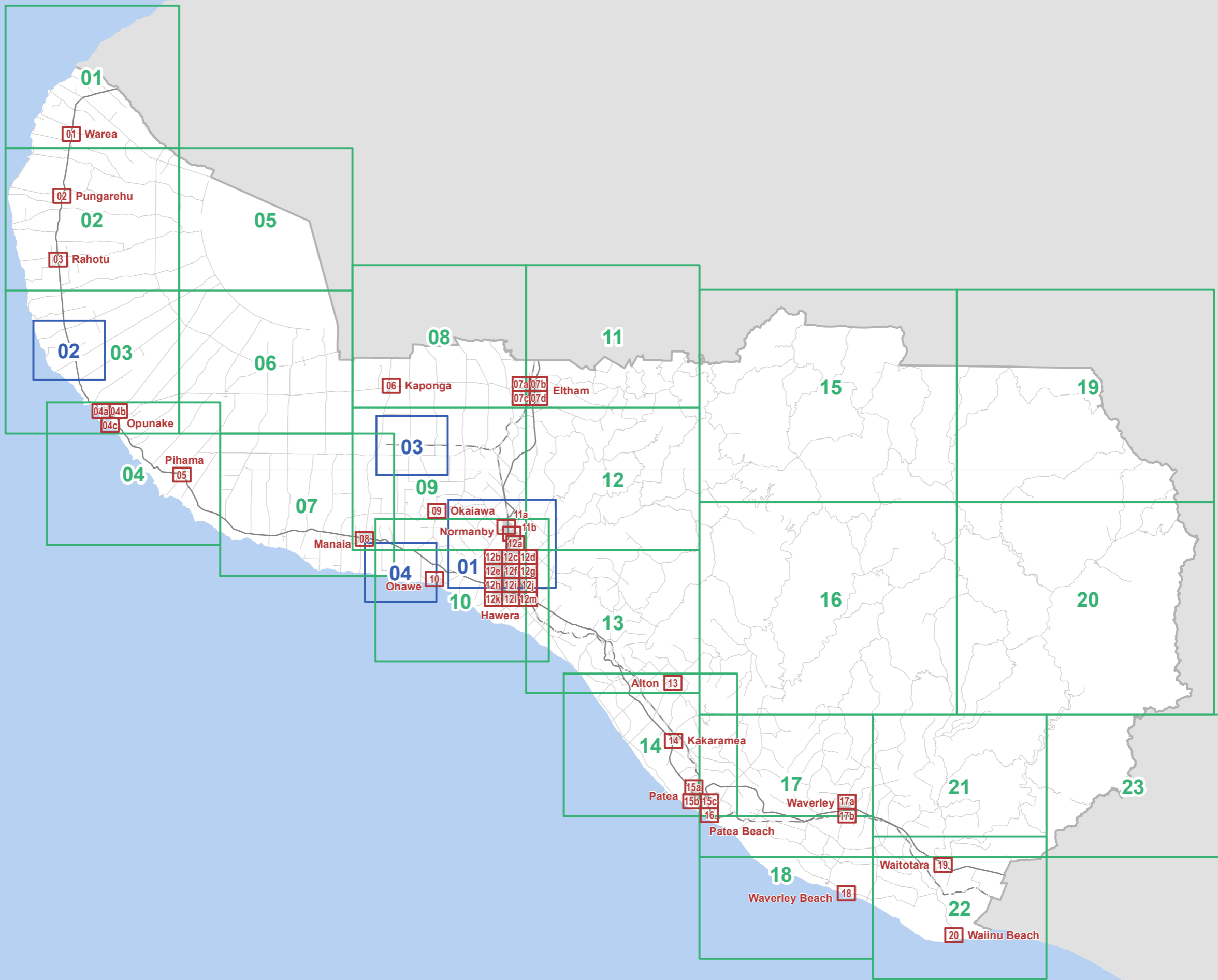


South Taranaki
District Council

DISTRICT PLAN MAPS

22 January 2021

- Rural Map Sheet
- Urban Map Sheet
- Special Map Sheet

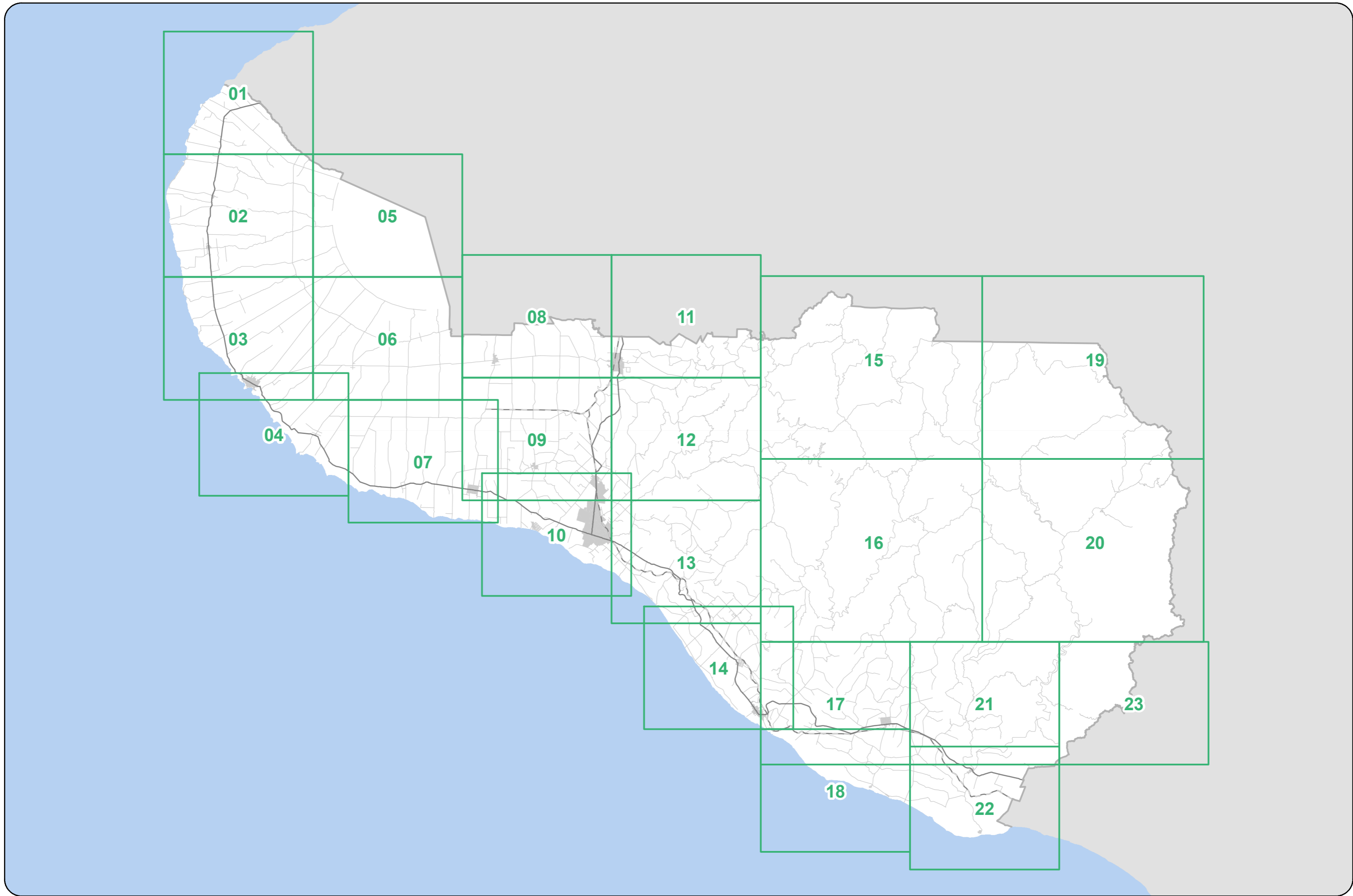




South Taranaki
District Council

RURAL MAPS

22 January 2021

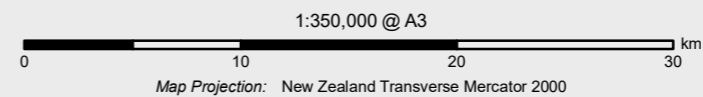


22 January 2021

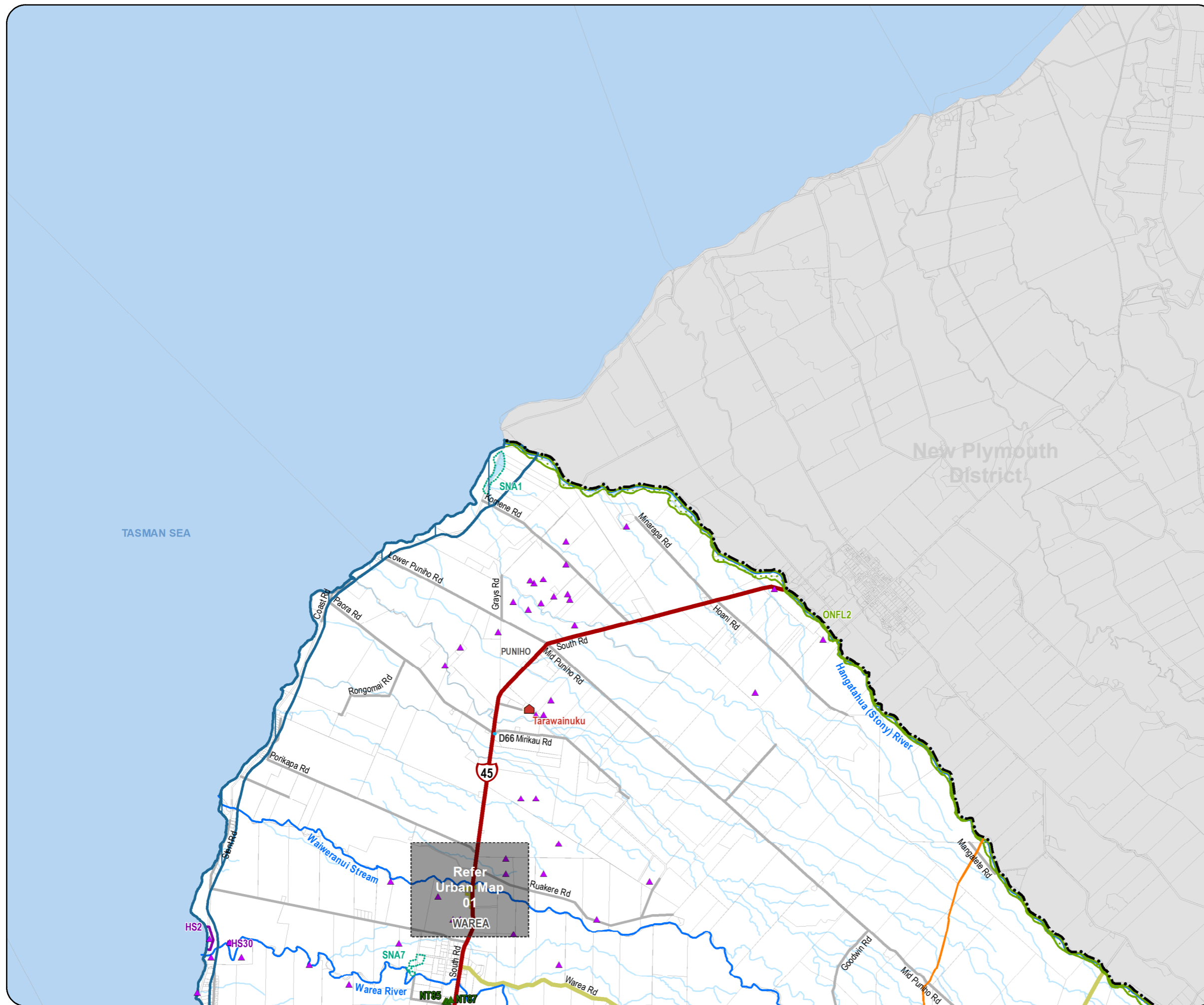


South Taranaki
District Council

OPERATIVE
DISTRICT PLAN



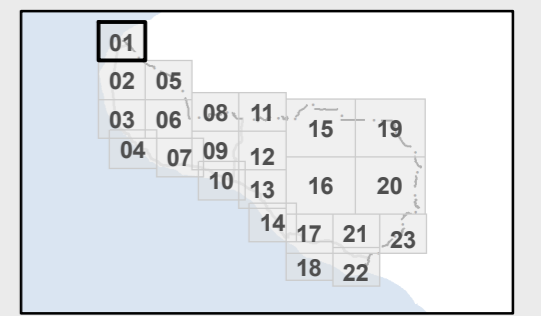
RURAL
MAP SHEET INDEX



- Residential Zone
- Residential Zone - Intensification Area
- Deferred Residential Zone
- Township Zone
- Commercial Zone - Mixed Use
- Commercial Zone - Large Format Trade & Service
- Commercial Zone - Hawera Town Centre
- Industrial Zone
- Rural Industrial Zone
- Rural Zone

- Designation
(State Highways, Arterial Roads & Railways designated but not shown on Rural Maps)

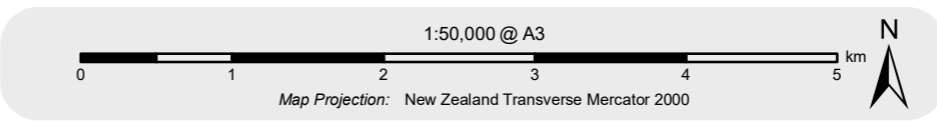
- Significant Natural Area
- Outstanding Natural Feature/Landscape
- Outstanding Natural Character
- Historic Site
- Parihaka Cultural Area
- Flood Hazard Area
- Coastal Protection Area
- Significant Waterbody - Lake
- Significant Waterbody - River
- Keeping of Goats: 2km from Egmont National Park
- National Grid Line (220kV & 110kV)
- High Pressure Gas and Liquid Petroleum Pipeline
- Petroleum Flare Alert Area
- Petroleum Activity Risk Contour
- State Highway
- Arterial Road
- Primary Collector Road
- Secondary Collector Road
- Other Road
- Railway
- Heritage Building/Object
- Notable Tree
- Archaeological Site
- Marae
- River/Stream
- River/Lake
- Territorial Authority Boundary
- Urban Map Sheet Boundary
- Special Map Sheet Boundary

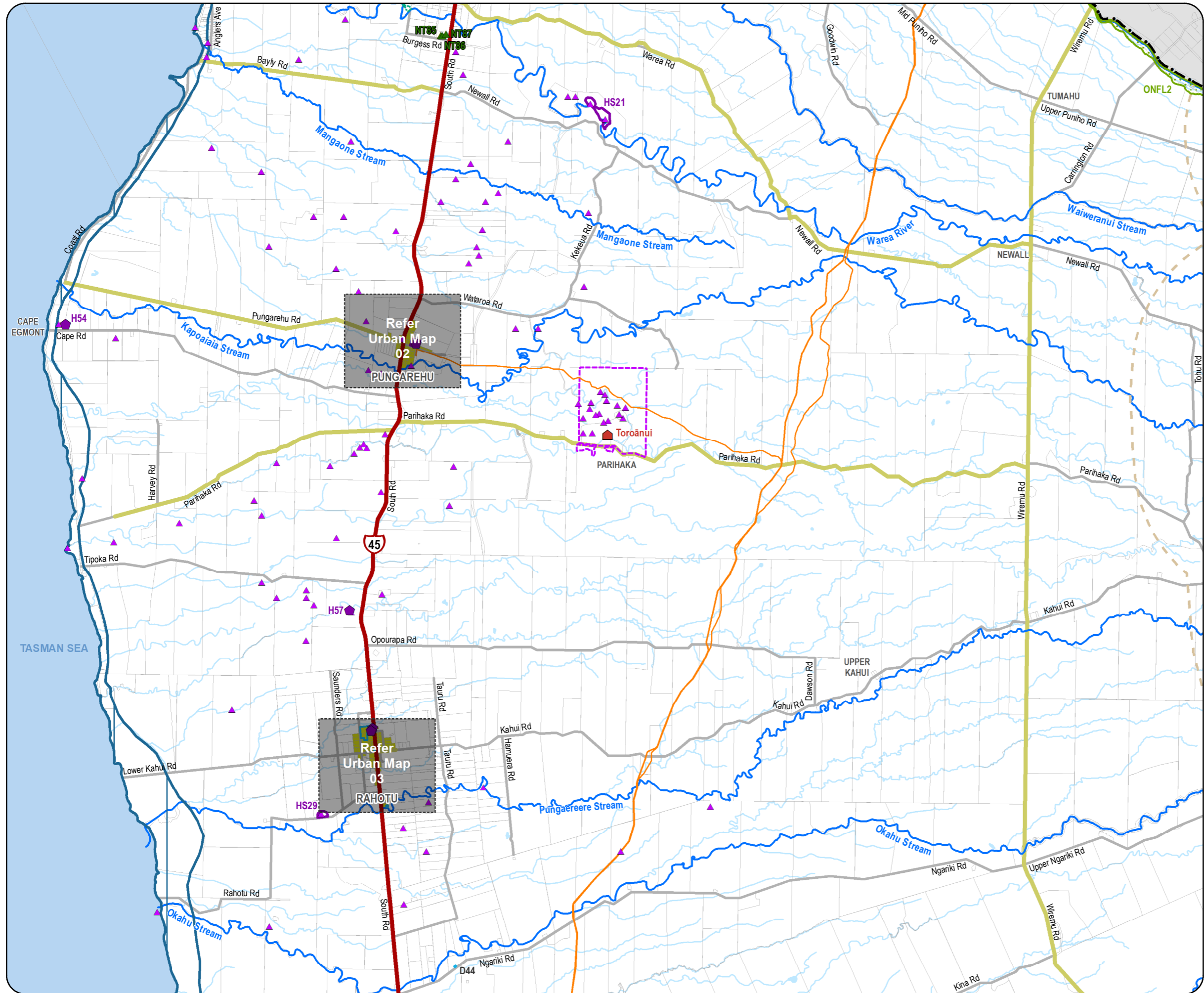


22 January 2021

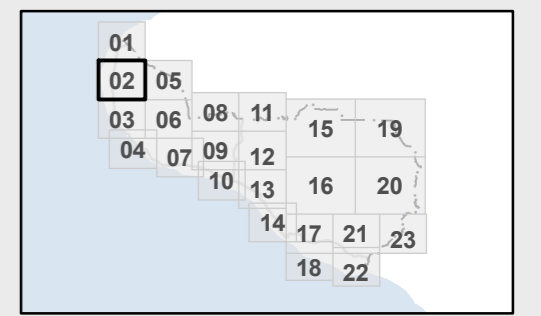


OPERATIVE
DISTRICT PLAN





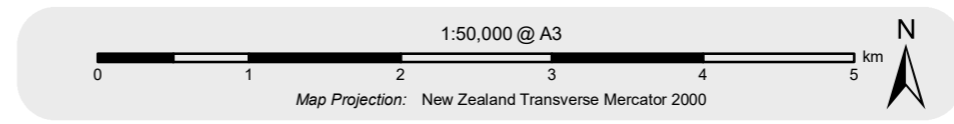
- Residential Zone
- Residential Zone - Intensification Area
- Deferred Residential Zone
- Township Zone
- Commercial Zone - Mixed Use
- Commercial Zone - Large Format Trade & Service
- Commercial Zone - Hawera Town Centre
- Industrial Zone
- Rural Industrial Zone
- Rural Zone
- Designation
(State Highways, Arterial Roads & Railways designated but not shown on Rural Maps)
- Significant Natural Area
- Outstanding Natural Feature/Landscape
- Outstanding Natural Character
- Historic Site
- Parihaka Cultural Area
- Flood Hazard Area
- Coastal Protection Area
- Significant Waterbody - Lake
- Significant Waterbody - River
- Keeping of Goats: 2km from Egmont National Park
- National Grid Line (220kV & 110kV)
- High Pressure Gas and Liquid Petroleum Pipeline
- Petroleum Flare Alert Area
- Petroleum Activity Risk Contour
- State Highway
- Arterial Road
- Primary Collector Road
- Secondary Collector Road
- Other Road
- Railway
- Heritage Building/Object
- Notable Tree
- Archaeological Site
- Marae
- River/Stream
- River/Lake
- Territorial Authority Boundary
- Urban Map Sheet Boundary
- Special Map Sheet Boundary

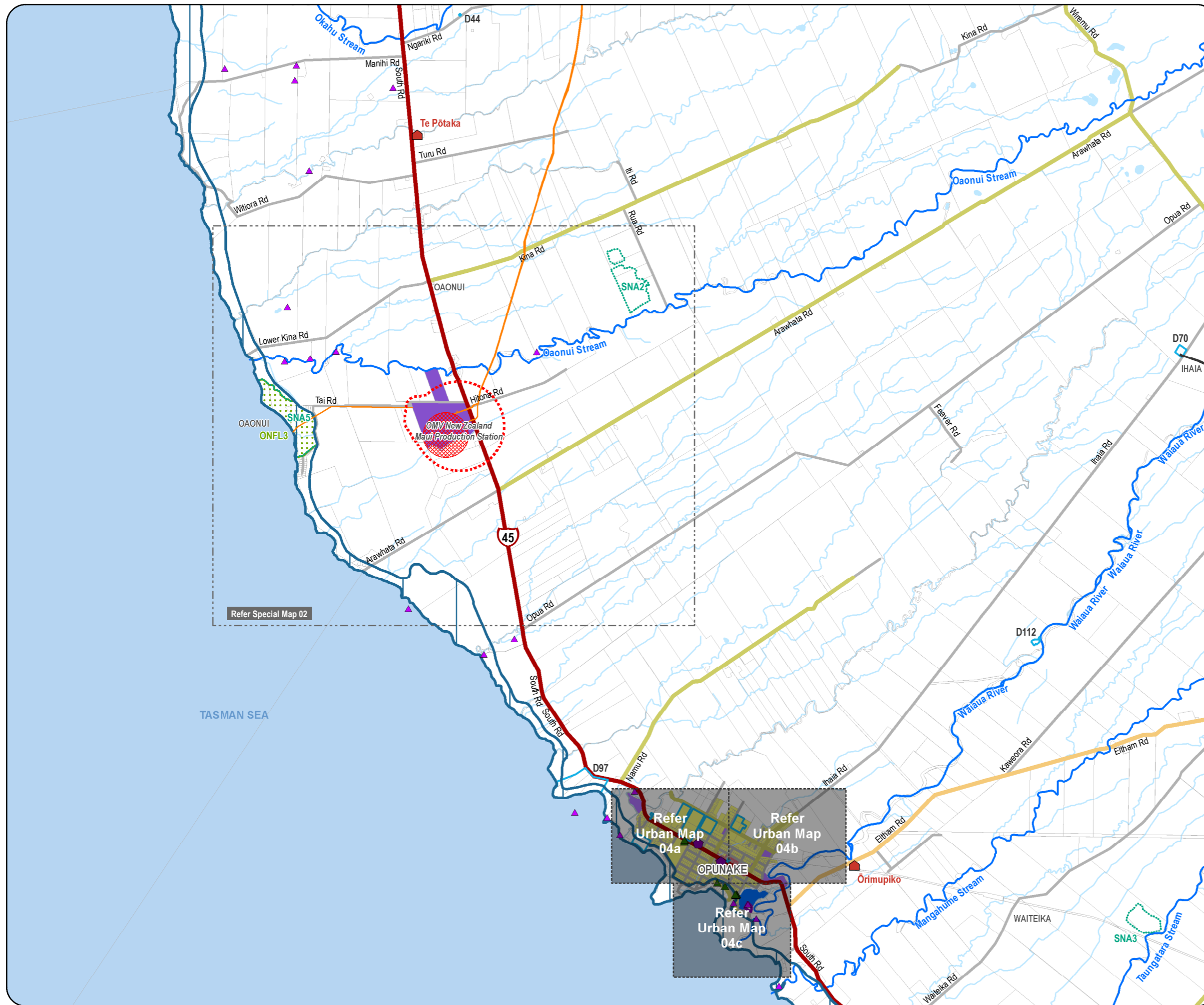


22 January 2021

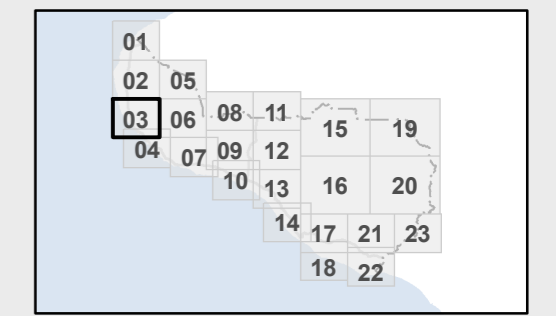


OPERATIVE
DISTRICT PLAN





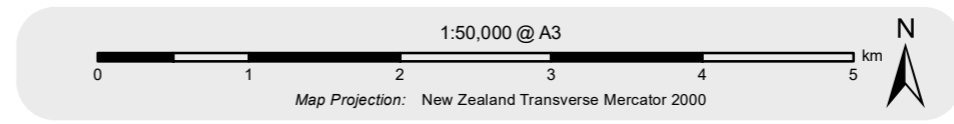
- Residential Zone
- Residential Zone - Intensification Area
- Deferred Residential Zone
- Township Zone
- Commercial Zone - Mixed Use
- Commercial Zone - Large Format Trade & Service
- Commercial Zone - Hawera Town Centre
- Industrial Zone
- Rural Industrial Zone
- Rural Zone
- Designation
(State Highways, Arterial Roads & Railways designated but not shown on Rural Maps)
- Significant Natural Area
- Outstanding Natural Feature/Landscape
- Outstanding Natural Character
- Historic Site
- Parihaka Cultural Area
- Flood Hazard Area
- Coastal Protection Area
- Significant Waterbody - Lake
- Significant Waterbody - River
- Keeping of Goats: 2km from Egmont National Park
- National Grid Line (220kV & 110kV)
- High Pressure Gas and Liquid Petroleum Pipeline
- Petroleum Flare Alert Area
- Petroleum Activity Risk Contour
- State Highway
- Arterial Road
- Primary Collector Road
- Secondary Collector Road
- Other Road
- Railway
- Heritage Building/Object
- Notable Tree
- Archaeological Site
- Marae
- River/Stream
- River/Lake
- Territorial Authority Boundary
- Urban Map Sheet Boundary
- Special Map Sheet Boundary



22 January 2021



OPERATIVE DISTRICT PLAN





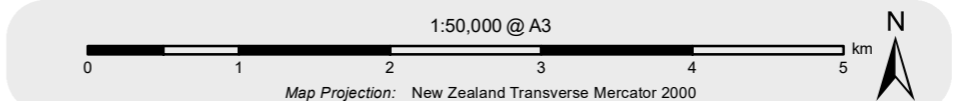
- Residential Zone
- Residential Zone - Intensification Area
- Deferred Residential Zone
- Township Zone
- Commercial Zone - Mixed Use
- Commercial Zone - Large Format Trade & Service
- Commercial Zone - Hawera Town Centre
- Industrial Zone
- Rural Industrial Zone
- Rural Zone
- Designation
(State Highways, Arterial Roads & Railways designated but not shown on Rural Maps)
- Significant Natural Area
- Outstanding Natural Feature/Landscape
- Outstanding Natural Character
- Historic Site
- Parihaka Cultural Area
- Flood Hazard Area
- Coastal Protection Area
- Significant Waterbody - Lake
- Significant Waterbody - River
- Keeping of Goats: 2km from Egmont National Park
- National Grid Line (220kV & 110kV)
- High Pressure Gas and Liquid Petroleum Pipeline
- Petroleum Flare Alert Area
- Petroleum Activity Risk Contour
- State Highway
- Arterial Road
- Primary Collector Road
- Secondary Collector Road
- Other Road
- Railway
- Heritage Building/Object
- Notable Tree
- Archaeological Site
- Marae
- River/Stream
- River/Lake
- Territorial Authority Boundary
- Urban Map Sheet Boundary
- Special Map Sheet Boundary

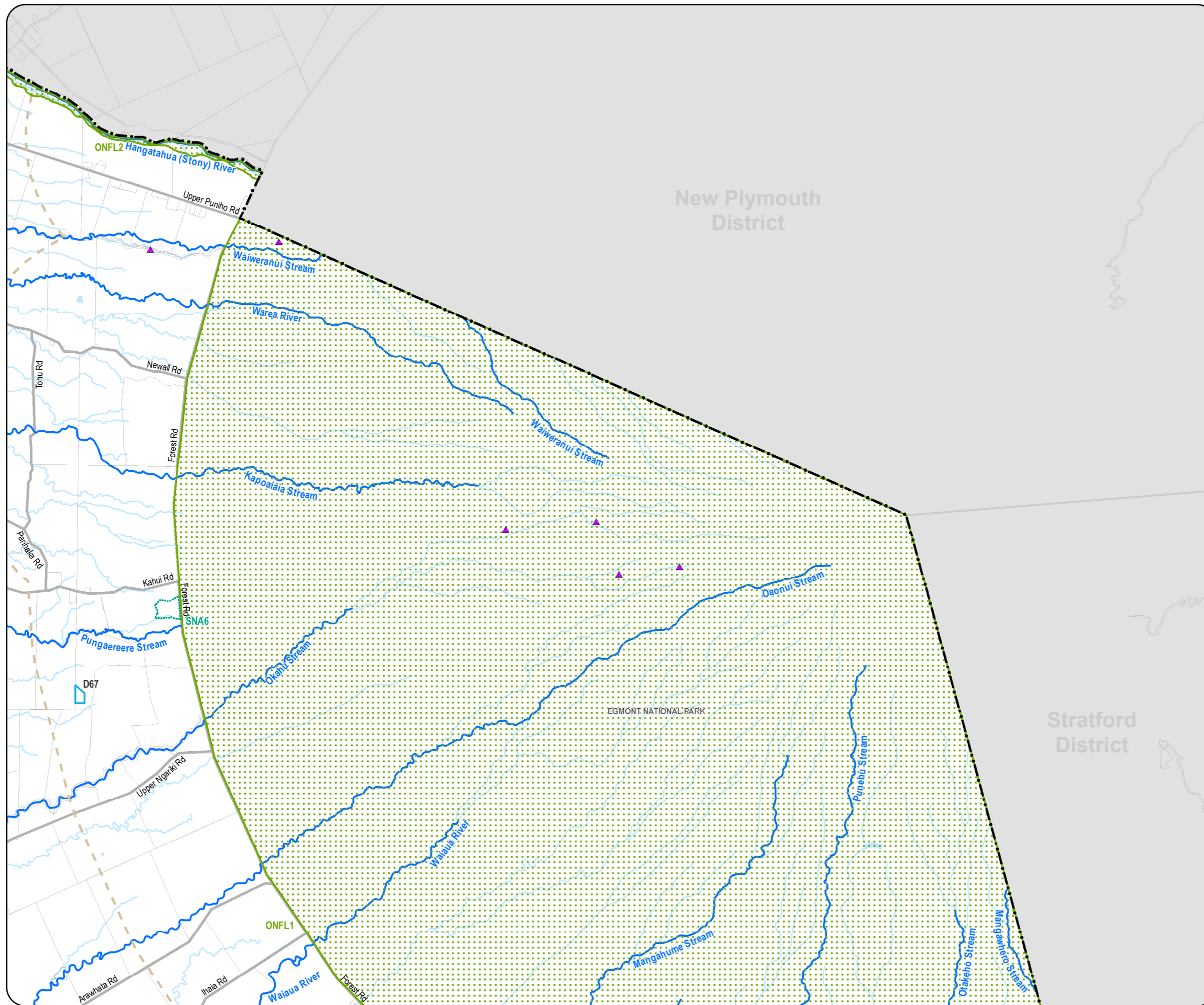
01					
02	05				
03	06	08	11	15	19
04	07	09	12	16	20
		10	13	17	21
			14	18	22
				23	

22 January 2021

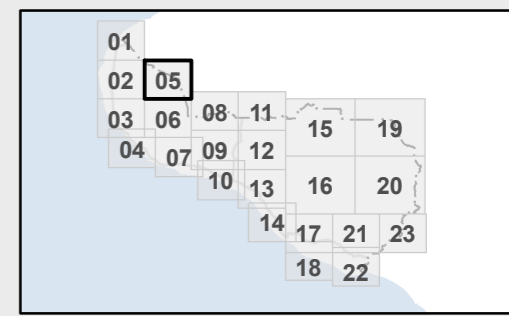


OPERATIVE DISTRICT PLAN





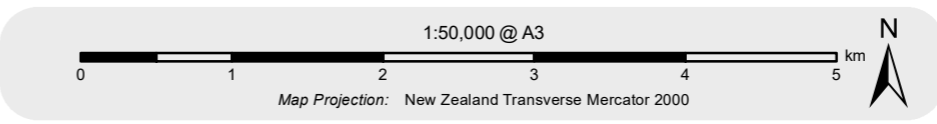
- Residential Zone
- Residential Zone - Intensification Area
- Deferred Residential Zone
- Township Zone
- Commercial Zone - Mixed Use
- Commercial Zone - Large Format Trade & Service
- Commercial Zone - Hawera Town Centre
- Industrial Zone
- Rural Industrial Zone
- Rural Zone
- Designation
(State Highways, Arterial Roads & Railways designated but not shown on Rural Maps)
- Significant Natural Area
- Outstanding Natural Feature/Landscape
- Outstanding Natural Character
- Historic Site
- Parihaka Cultural Area
- Flood Hazard Area
- Coastal Protection Area
- Significant Waterbody - Lake
- Significant Waterbody - River
- Keeping of Goats: 2km from Egmont National Park
- National Grid Line (220kV & 110kV)
- High Pressure Gas and Liquid Petroleum Pipeline
- Petroleum Flare Alert Area
- Petroleum Activity Risk Contour
- State Highway
- Arterial Road
- Primary Collector Road
- Secondary Collector Road
- Other Road
- Railway
- Heritage Building/Object
- Notable Tree
- Archaeological Site
- Marae
- River/Stream
- River/Lake
- Territorial Authority Boundary
- Urban Map Sheet Boundary
- Special Map Sheet Boundary

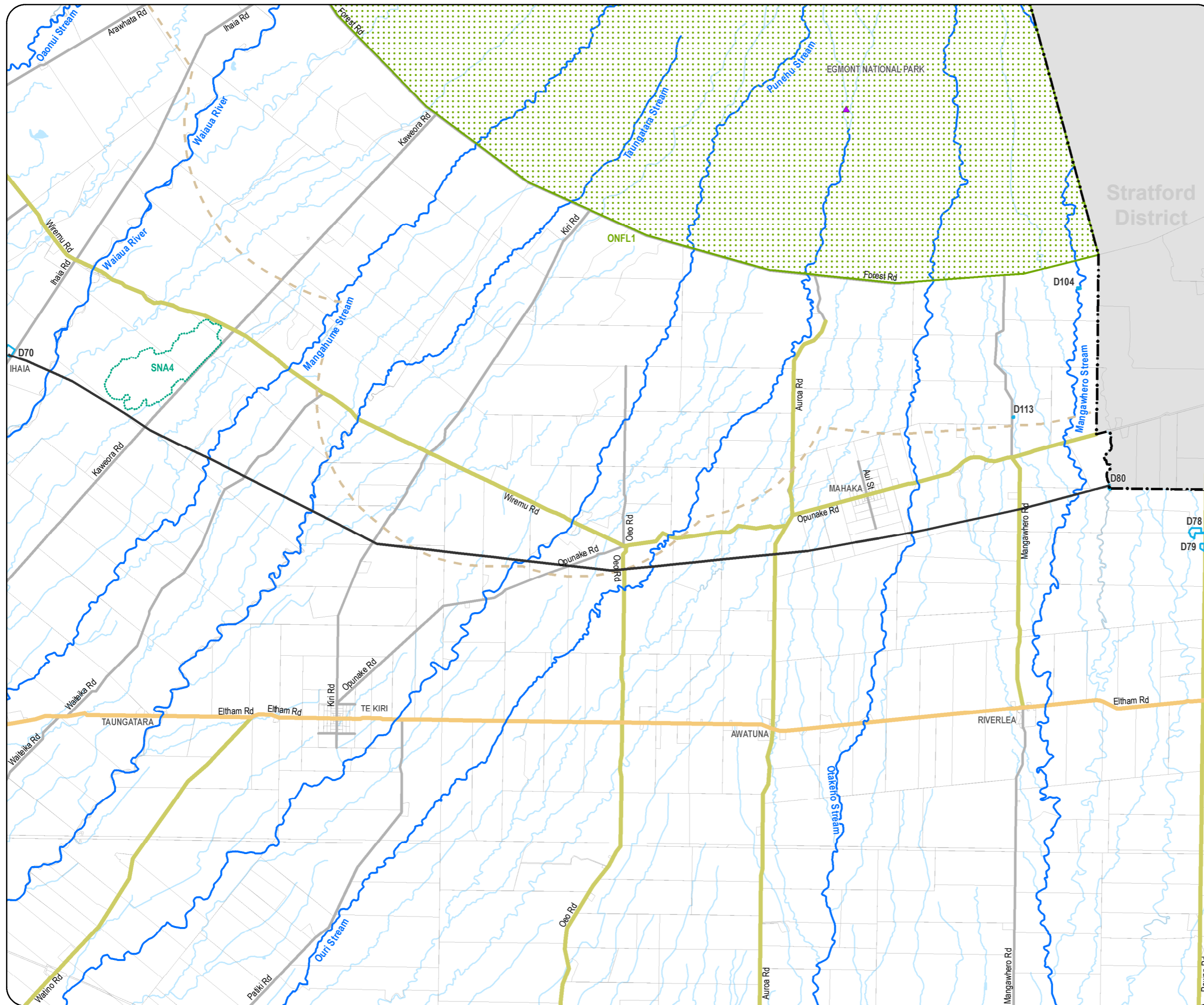


22 January 2021

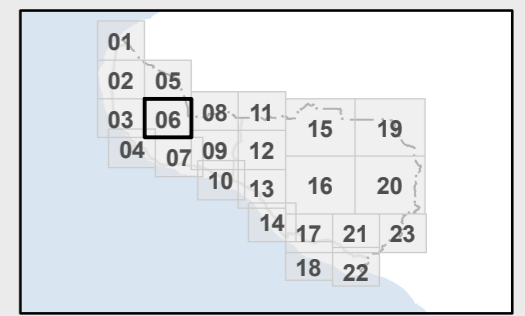


OPERATIVE DISTRICT PLAN





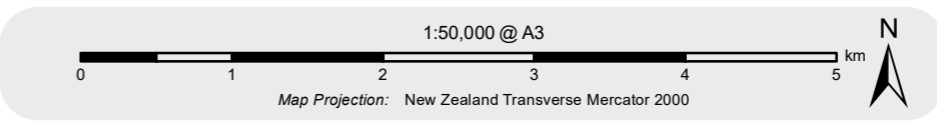
- Residential Zone
- Residential Zone - Intensification Area
- Deferred Residential Zone
- Township Zone
- Commercial Zone - Mixed Use
- Commercial Zone - Large Format Trade & Service
- Commercial Zone - Hawera Town Centre
- Industrial Zone
- Rural Industrial Zone
- Rural Zone
- Designation
(State Highways, Arterial Roads & Railways designated but not shown on Rural Maps)
- Significant Natural Area
- Outstanding Natural Feature/Landscape
- Outstanding Natural Character
- Historic Site
- Parihaka Cultural Area
- Flood Hazard Area
- Coastal Protection Area
- Significant Waterbody - Lake
- Significant Waterbody - River
- Keeping of Goats: 2km from Egmont National Park
- National Grid Line (220kV & 110kV)
- High Pressure Gas and Liquid Petroleum Pipeline
- Petroleum Flare Alert Area
- Petroleum Activity Risk Contour
- State Highway
- Arterial Road
- Primary Collector Road
- Secondary Collector Road
- Other Road
- Railway
- Heritage Building/Object
- Notable Tree
- Archaeological Site
- Marae
- River/Stream
- River/Lake
- Territorial Authority Boundary
- Urban Map Sheet Boundary
- Special Map Sheet Boundary

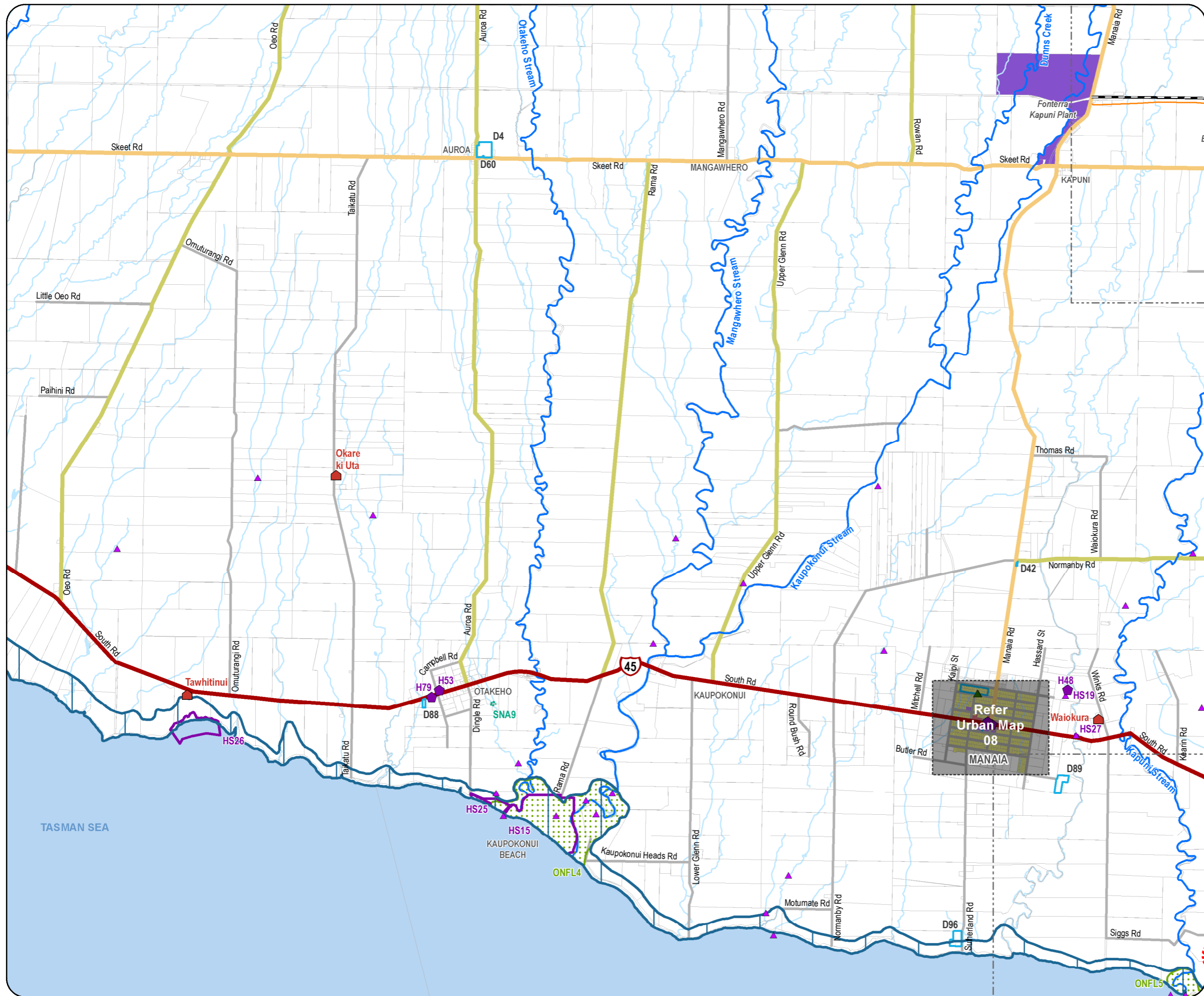


22 January 2021



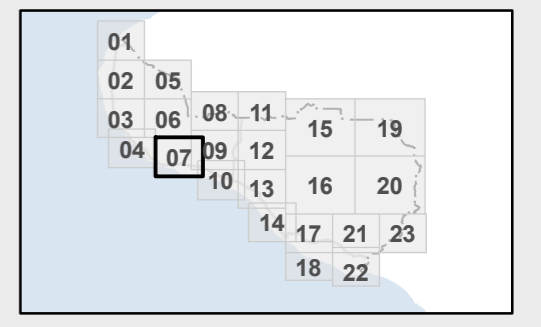
OPERATIVE DISTRICT PLAN





- Residential Zone
- Residential Zone - Intensification Area
- Deferred Residential Zone
- Township Zone
- Commercial Zone - Mixed Use
- Commercial Zone - Large Format Trade & Service
- Commercial Zone - Hawera Town Centre
- Industrial Zone
- Rural Industrial Zone
- Rural Zone

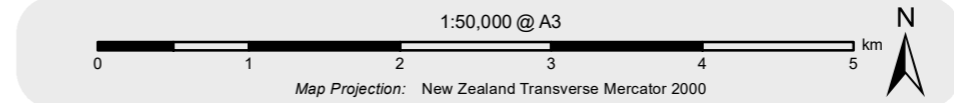
- Designation
(State Highways, Arterial Roads & Railways designated but not shown on Rural Maps)
- Significant Natural Area
- Outstanding Natural Feature/Landscape
- Outstanding Natural Character
- Historic Site
- Parihaka Cultural Area
- Flood Hazard Area
- Coastal Protection Area
- Significant Waterbody - Lake
- Significant Waterbody - River
- Keeping of Goats: 2km from Egmont National Park
- National Grid Line (220kV & 110kV)
- High Pressure Gas and Liquid Petroleum Pipeline
- Petroleum Flare Alert Area
- Petroleum Activity Risk Contour
- State Highway
- Arterial Road
- Primary Collector Road
- Secondary Collector Road
- Other Road
- Railway
- Heritage Building/Object
- Notable Tree
- Archaeological Site
- Marae
- River/Stream
- River/Lake
- Territorial Authority Boundary
- Urban Map Sheet Boundary
- Special Map Sheet Boundary

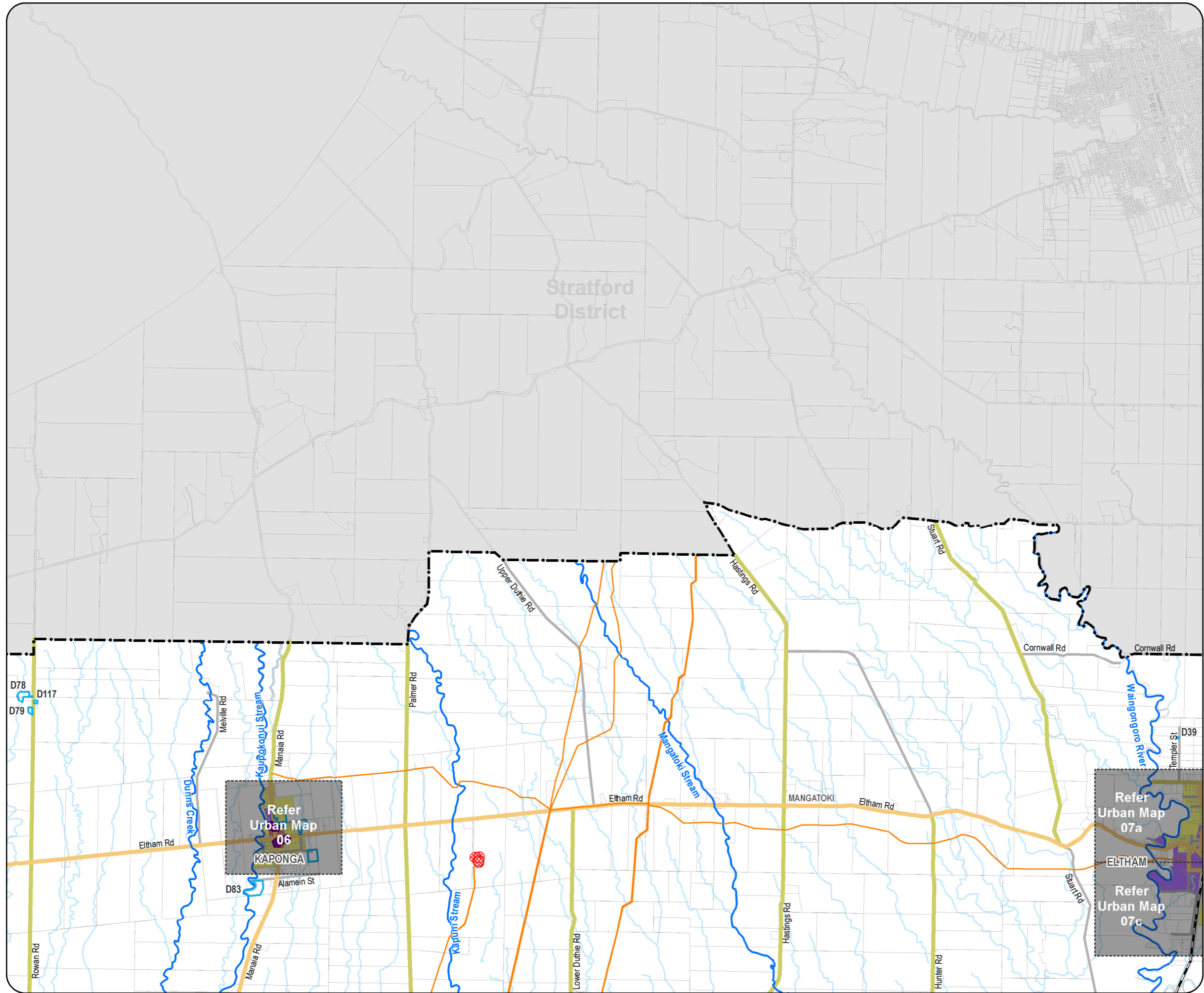


22 January 2021

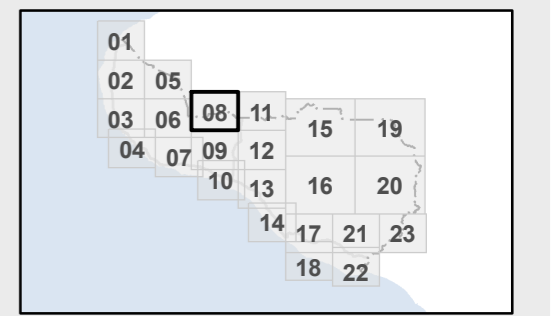


OPERATIVE DISTRICT PLAN





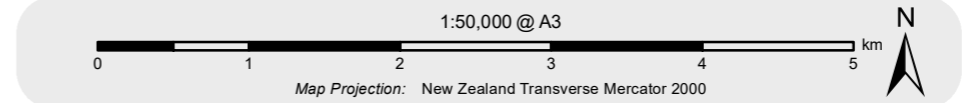
- Residential Zone
- Residential Zone - Intensification Area
- Deferred Residential Zone
- Township Zone
- Commercial Zone - Mixed Use
- Commercial Zone - Large Format Trade & Service
- Commercial Zone - Hawera Town Centre
- Industrial Zone
- Rural Industrial Zone
- Rural Zone
- Designation
(State Highways, Arterial Roads & Railways designated but not shown on Rural Maps)
- Significant Natural Area
- Outstanding Natural Feature/Landscape
- Outstanding Natural Character
- Historic Site
- Parihaka Cultural Area
- Flood Hazard Area
- Coastal Protection Area
- Significant Waterbody - Lake
- Significant Waterbody - River
- Keeping of Goats: 2km from Egmont National Park
- National Grid Line (220kV & 110kV)
- High Pressure Gas and Liquid Petroleum Pipeline
- Petroleum Flare Alert Area
- Petroleum Activity Risk Contour
- State Highway
- Arterial Road
- Primary Collector Road
- Secondary Collector Road
- Other Road
- Railway
- Heritage Building/Object
- Notable Tree
- Archaeological Site
- Marae
- River/Stream
- River/Lake
- Territorial Authority Boundary
- Urban Map Sheet Boundary
- Special Map Sheet Boundary

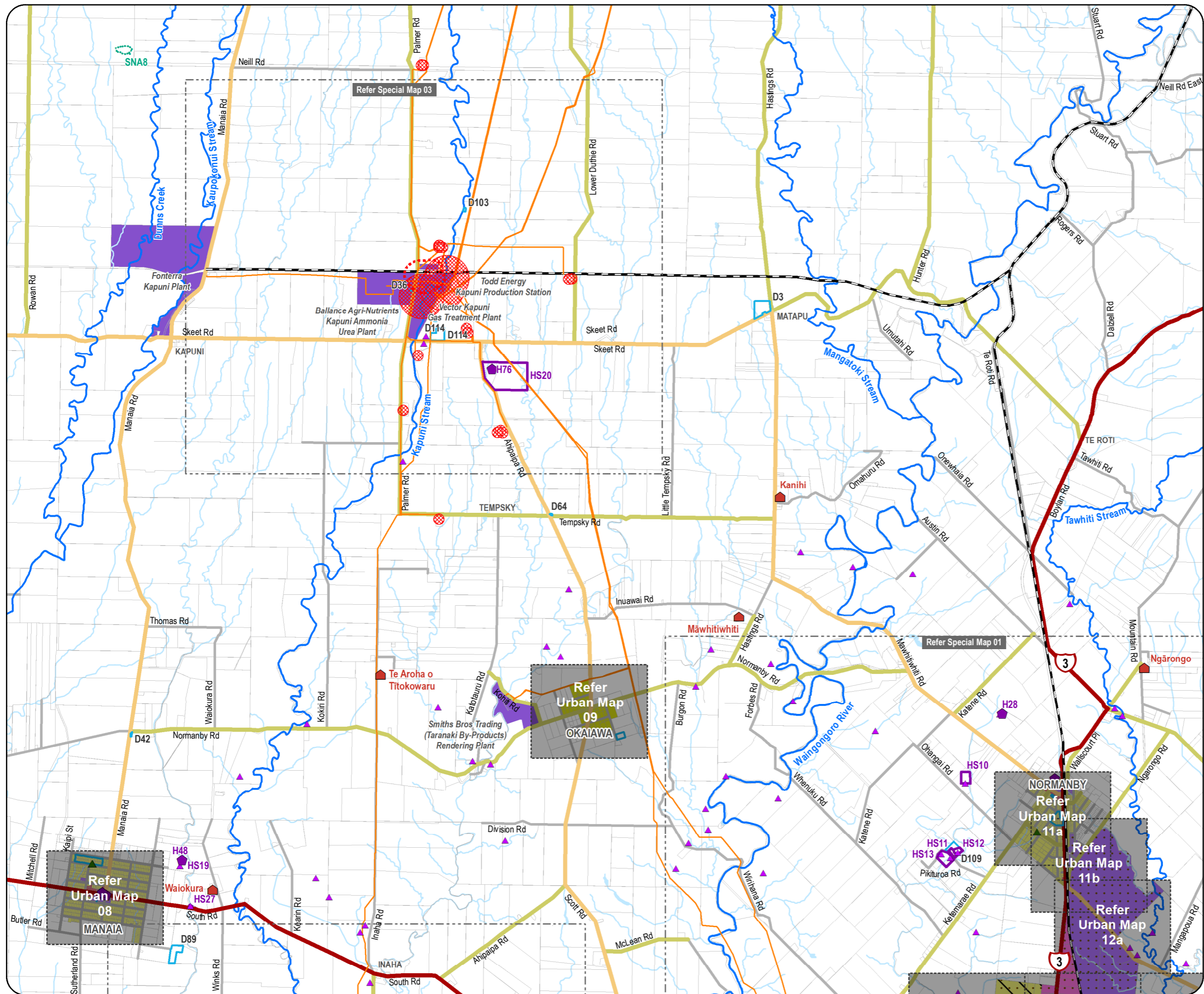


22 January 2021

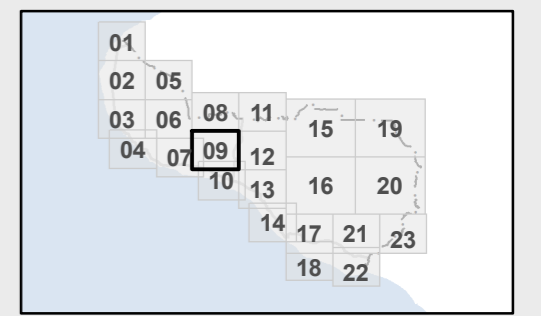


OPERATIVE
DISTRICT PLAN





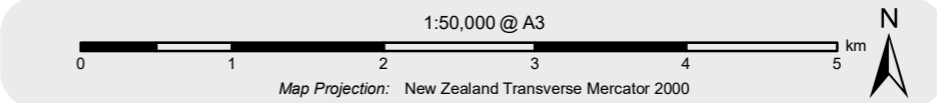
- Residential Zone
- Residential Zone - Intensification Area
- Deferred Residential Zone
- Township Zone
- Commercial Zone - Mixed Use
- Commercial Zone - Large Format Trade & Service
- Commercial Zone - Hawera Town Centre
- Industrial Zone
- Rural Industrial Zone
- Rural Zone
- Designation
(State Highways, Arterial Roads & Railways designated but not shown on Rural Maps)
- Significant Natural Area
- Outstanding Natural Feature/Landscape
- Outstanding Natural Character
- Historic Site
- Parihaka Cultural Area
- Flood Hazard Area
- Coastal Protection Area
- Significant Waterbody - Lake
- Significant Waterbody - River
- Keeping of Goats: 2km from Egmont National Park
- National Grid Line (220kV & 110kV)
- High Pressure Gas and Liquid Petroleum Pipeline
- Petroleum Flare Alert Area
- Petroleum Activity Risk Contour
- State Highway
- Arterial Road
- Primary Collector Road
- Secondary Collector Road
- Other Road
- Railway
- Heritage Building/Object
- Notable Tree
- Archaeological Site
- Marae
- River/Stream
- River/Lake
- Territorial Authority Boundary
- Urban Map Sheet Boundary
- Special Map Sheet Boundary

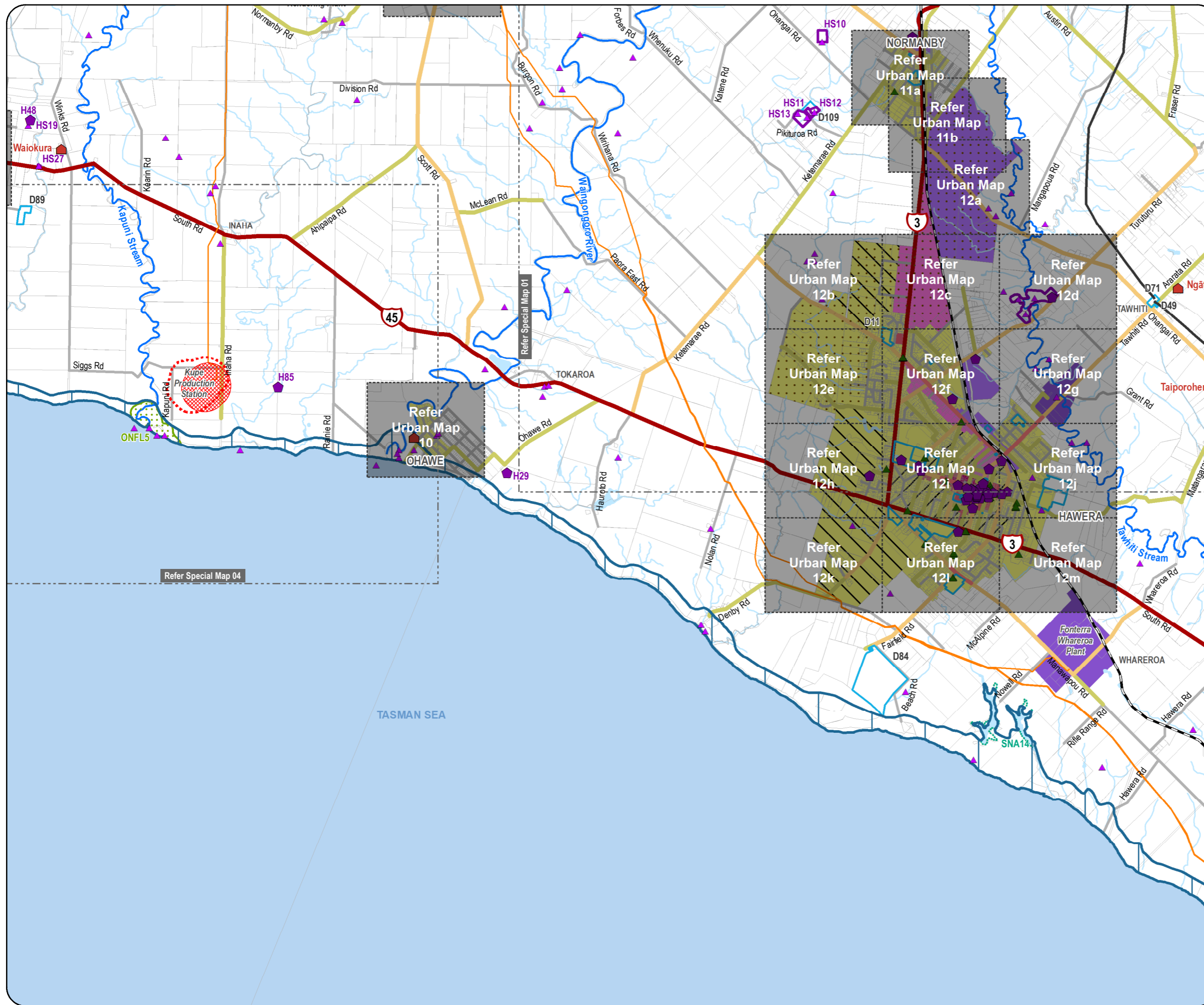


22 January 2021

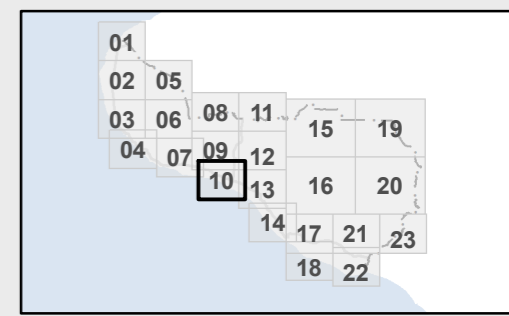


OPERATIVE DISTRICT PLAN





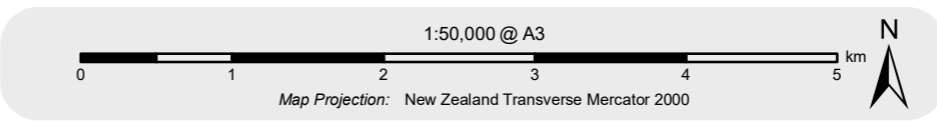
- Residential Zone
- Residential Zone - Intensification Area
- Deferred Residential Zone
- Township Zone
- Commercial Zone - Mixed Use
- Commercial Zone - Large Format Trade & Service
- Commercial Zone - Hawera Town Centre
- Industrial Zone
- Rural Industrial Zone
- Rural Zone
- Designation
(State Highways, Arterial Roads & Railways designated but not shown on Rural Maps)
- Significant Natural Area
- Outstanding Natural Feature/Landscape
- Outstanding Natural Character
- Historic Site
- Parihaka Cultural Area
- Flood Hazard Area
- Coastal Protection Area
- Significant Waterbody - Lake
- Significant Waterbody - River
- Keeping of Goats: 2km from Egmont National Park
- National Grid Line (220kV & 110kV)
- High Pressure Gas and Liquid Petroleum Pipeline
- Petroleum Flare Alert Area
- Petroleum Activity Risk Contour
- State Highway
- Arterial Road
- Primary Collector Road
- Secondary Collector Road
- Other Road
- Railway
- Heritage Building/Object
- Notable Tree
- Archaeological Site
- Marae
- River/Stream
- River/Lake
- Territorial Authority Boundary
- Urban Map Sheet Boundary
- Special Map Sheet Boundary

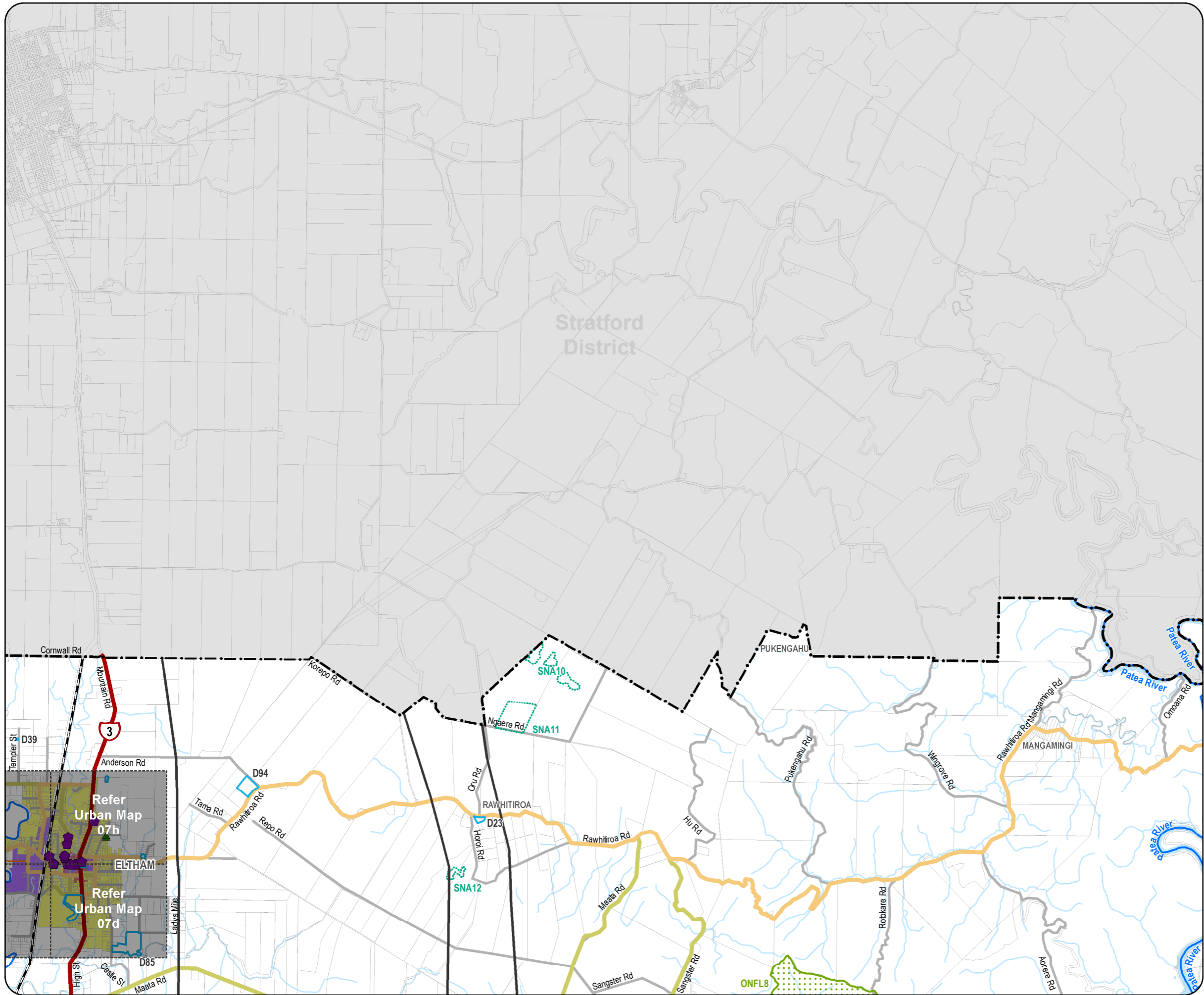


22 January 2021

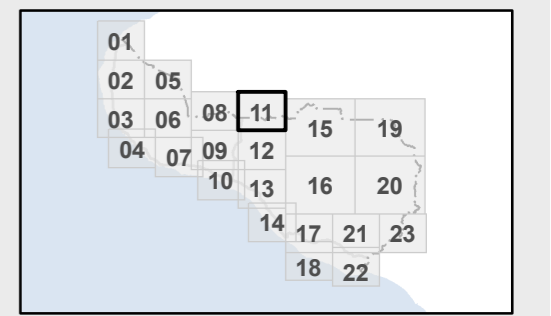


OPERATIVE
DISTRICT PLAN





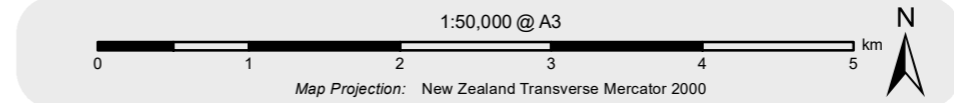
- Residential Zone
- Residential Zone - Intensification Area
- Deferred Residential Zone
- Township Zone
- Commercial Zone - Mixed Use
- Commercial Zone - Large Format Trade & Service
- Commercial Zone - Hawera Town Centre
- Industrial Zone
- Rural Industrial Zone
- Rural Zone
- Designation
(State Highways, Arterial Roads & Railways designated but not shown on Rural Maps)
- Significant Natural Area
- Outstanding Natural Feature/Landscape
- Outstanding Natural Character
- Historic Site
- Parihaka Cultural Area
- Flood Hazard Area
- Coastal Protection Area
- Significant Waterbody - Lake
- Significant Waterbody - River
- Keeping of Goats: 2km from Egmont National Park
- National Grid Line (220kV & 110kV)
- High Pressure Gas and Liquid Petroleum Pipeline
- Petroleum Flare Alert Area
- Petroleum Activity Risk Contour
- State Highway
- Arterial Road
- Primary Collector Road
- Secondary Collector Road
- Other Road
- Railway
- Heritage Building/Object
- Notable Tree
- Archaeological Site
- Marae
- River/Stream
- River/Lake
- Territorial Authority Boundary
- Urban Map Sheet Boundary
- Special Map Sheet Boundary

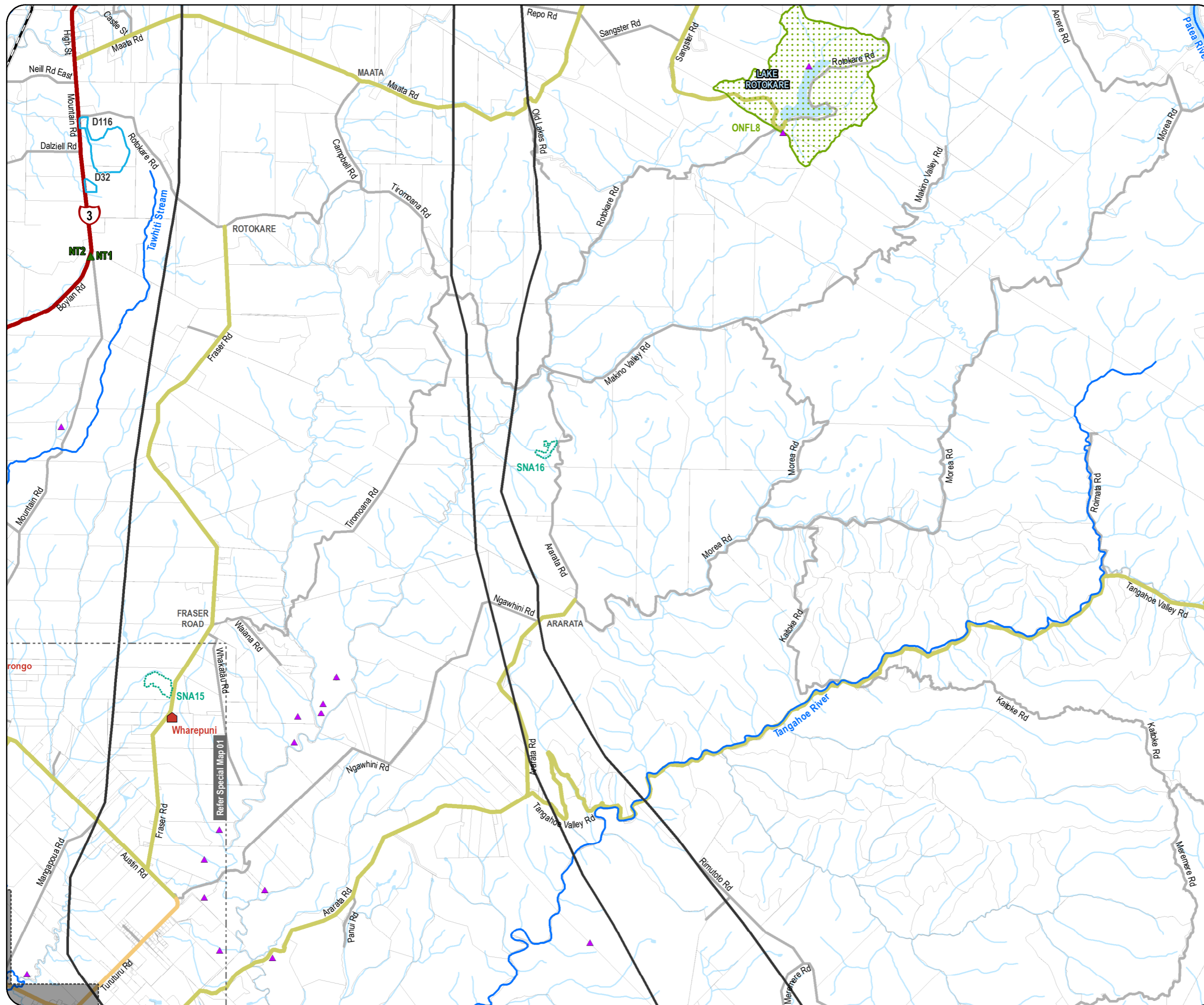


22 January 2021

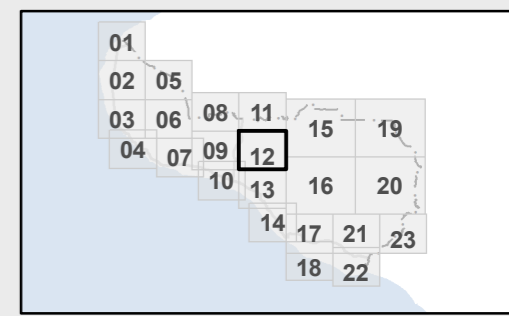


OPERATIVE
DISTRICT PLAN





- Residential Zone
- Residential Zone - Intensification Area
- Deferred Residential Zone
- Township Zone
- Commercial Zone - Mixed Use
- Commercial Zone - Large Format Trade & Service
- Commercial Zone - Hawera Town Centre
- Industrial Zone
- Rural Industrial Zone
- Rural Zone
- Designation
(State Highways, Arterial Roads & Railways designated but not shown on Rural Maps)
- Significant Natural Area
- Outstanding Natural Feature/Landscape
- Outstanding Natural Character
- Historic Site
- Parihaka Cultural Area
- Flood Hazard Area
- Coastal Protection Area
- Significant Waterbody - Lake
- Significant Waterbody - River
- Keeping of Goats: 2km from Egmont National Park
- National Grid Line (220kV & 110kV)
- High Pressure Gas and Liquid Petroleum Pipeline
- Petroleum Flare Alert Area
- Petroleum Activity Risk Contour
- State Highway
- Arterial Road
- Primary Collector Road
- Secondary Collector Road
- Other Road
- Railway
- Heritage Building/Object
- Notable Tree
- Archaeological Site
- Marae
- River/Stream
- River/Lake
- Territorial Authority Boundary
- Urban Map Sheet Boundary
- Special Map Sheet Boundary

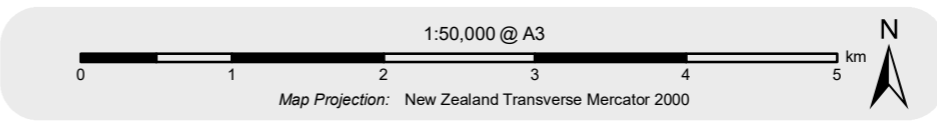


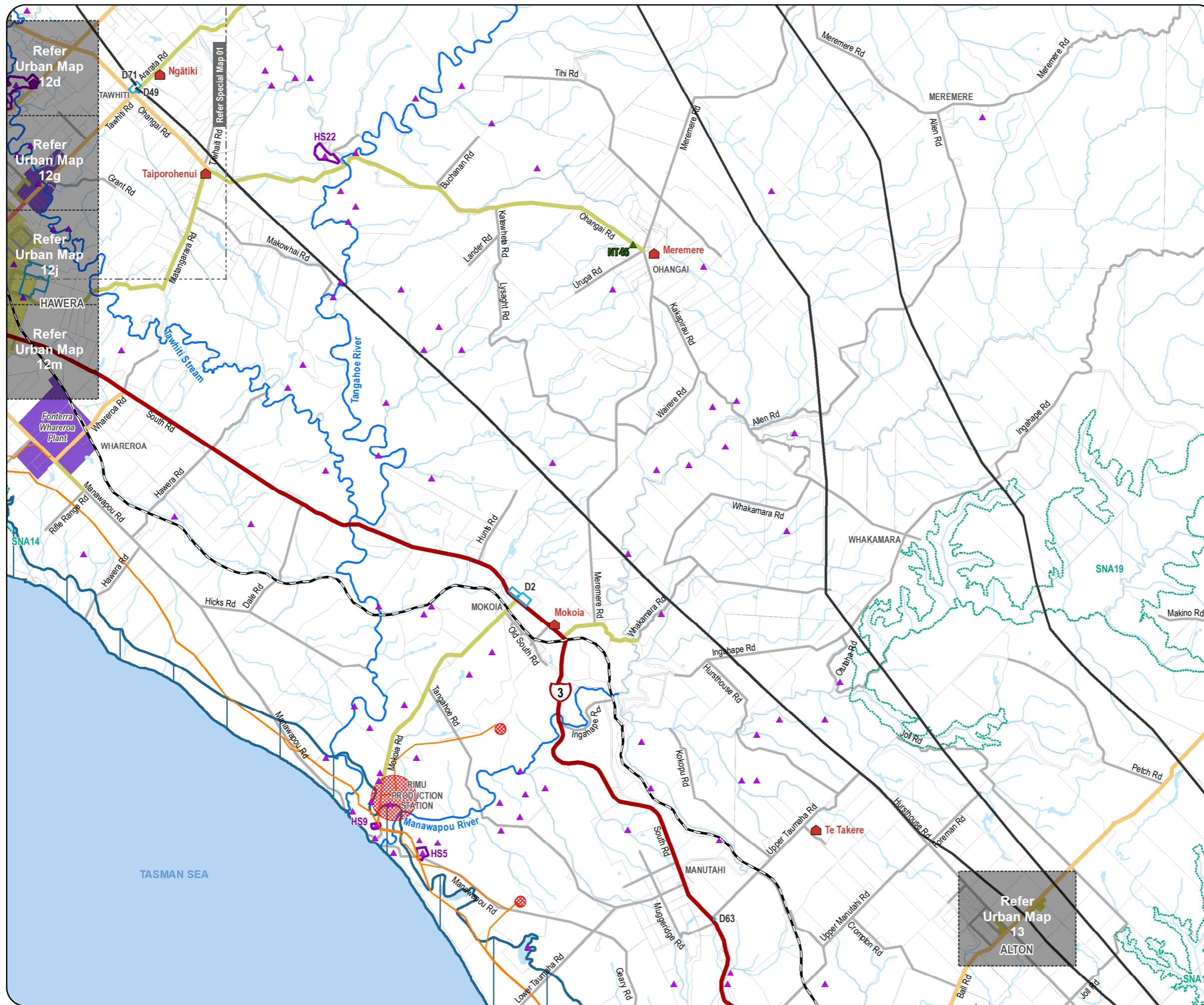
22 January 2021



South Taranaki District Council

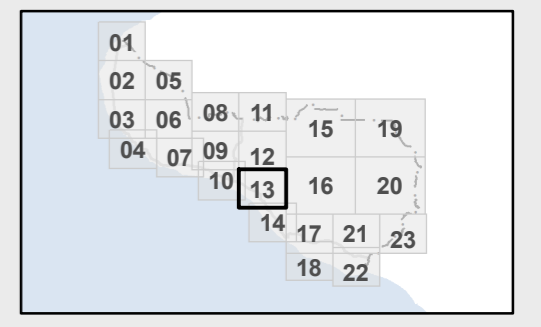
OPERATIVE DISTRICT PLAN





- Residential Zone
- Residential Zone - Intensification Area
- Deferred Residential Zone
- Township Zone
- Commercial Zone - Mixed Use
- Commercial Zone - Large Format Trade & Service
- Commercial Zone - Hawera Town Centre
- Industrial Zone
- Rural Industrial Zone
- Rural Zone

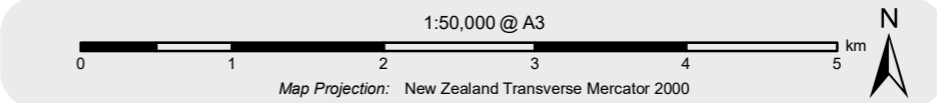
- Designation
(State Highways, Arterial Roads & Railways designated but not shown on Rural Maps)
- Significant Natural Area
- Outstanding Natural Feature/Landscape
- Outstanding Natural Character
- Historic Site
- Parihaka Cultural Area
- Flood Hazard Area
- Coastal Protection Area
- Significant Waterbody - Lake
- Significant Waterbody - River
- Keeping of Goats: 2km from Egmont National Park
- National Grid Line (220kV & 110kV)
- High Pressure Gas and Liquid Petroleum Pipeline
- Petroleum Flare Alert Area
- Petroleum Activity Risk Contour
- State Highway
- Arterial Road
- Primary Collector Road
- Secondary Collector Road
- Other Road
- Railway
- Heritage Building/Object
- Notable Tree
- Archaeological Site
- Marae
- River/Stream
- River/Lake
- Territorial Authority Boundary
- Urban Map Sheet Boundary
- Special Map Sheet Boundary

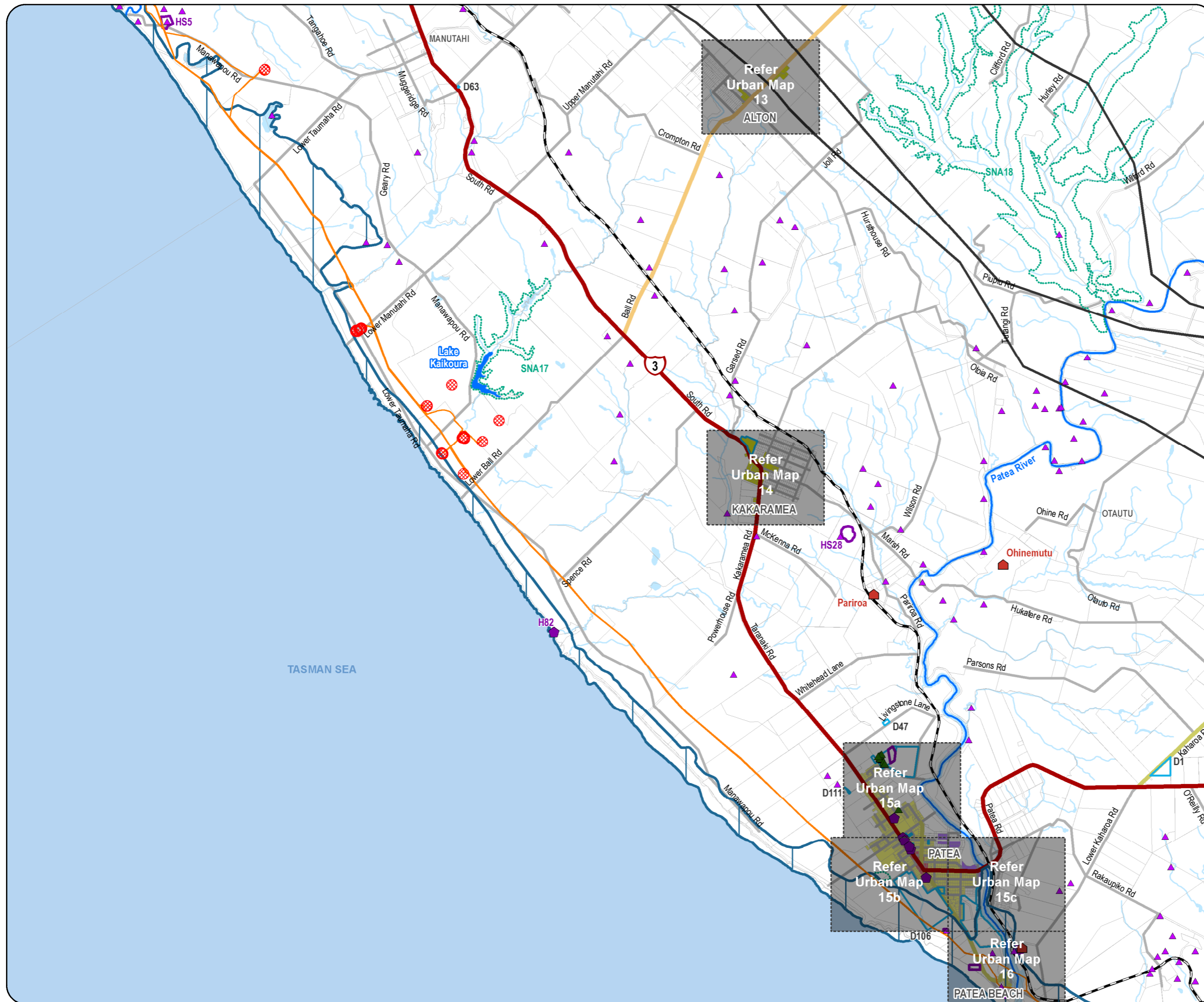


22 January 2021

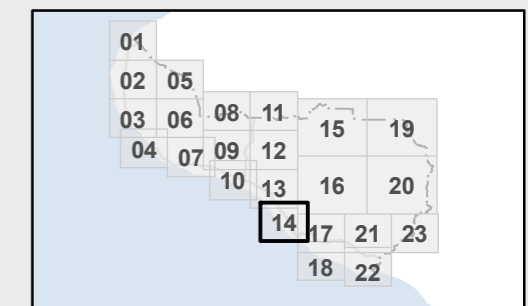


OPERATIVE DISTRICT PLAN





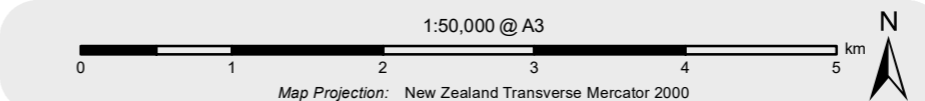
- Residential Zone
- Residential Zone - Intensification Area
- Deferred Residential Zone
- Township Zone
- Commercial Zone - Mixed Use
- Commercial Zone - Large Format Trade & Service
- Commercial Zone - Hawera Town Centre
- Industrial Zone
- Rural Industrial Zone
- Rural Zone
- Designation
(State Highways, Arterial Roads & Railways designated but not shown on Rural Maps)
- Significant Natural Area
- Outstanding Natural Feature/Landscape
- Outstanding Natural Character
- Historic Site
- Parihaka Cultural Area
- Flood Hazard Area
- Coastal Protection Area
- Significant Waterbody - Lake
- Significant Waterbody - River
- Keeping of Goats: 2km from Egmont National Park
- National Grid Line (220kV & 110kV)
- High Pressure Gas and Liquid Petroleum Pipeline
- Petroleum Flare Alert Area
- Petroleum Activity Risk Contour
- State Highway
- Arterial Road
- Primary Collector Road
- Secondary Collector Road
- Other Road
- Railway
- Heritage Building/Object
- Notable Tree
- Archaeological Site
- Marae
- River/Stream
- River/Lake
- Territorial Authority Boundary
- Urban Map Sheet Boundary
- Special Map Sheet Boundary



22 January 2021

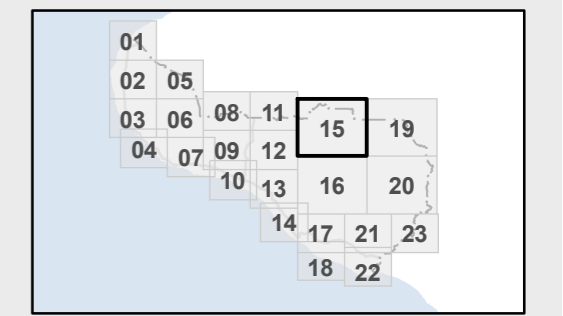


OPERATIVE DISTRICT PLAN





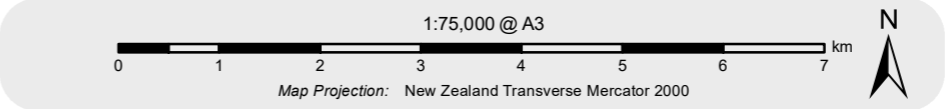
- Residential Zone
- Residential Zone - Intensification Area
- Deferred Residential Zone
- Township Zone
- Commercial Zone - Mixed Use
- Commercial Zone - Large Format Trade & Service
- Commercial Zone - Hawera Town Centre
- Industrial Zone
- Rural Industrial Zone
- Rural Zone
- Designation
(State Highways, Arterial Roads & Railways designated but not shown on Rural Maps)
- Significant Natural Area
- Outstanding Natural Feature/Landscape
- Outstanding Natural Character
- Historic Site
- Parihaka Cultural Area
- Flood Hazard Area
- Coastal Protection Area
- Significant Waterbody - Lake
- Significant Waterbody - River
- Keeping of Goats: 2km from Egmont National Park
- National Grid Line (220kV & 110kV)
- High Pressure Gas and Liquid Petroleum Pipeline
- Petroleum Flare Alert Area
- Petroleum Activity Risk Contour
- State Highway
- Arterial Road
- Primary Collector Road
- Secondary Collector Road
- Other Road
- Railway
- Heritage Building/Object
- Notable Tree
- Archaeological Site
- Marae
- River/Stream
- River/Lake
- Territorial Authority Boundary
- Urban Map Sheet Boundary
- Special Map Sheet Boundary

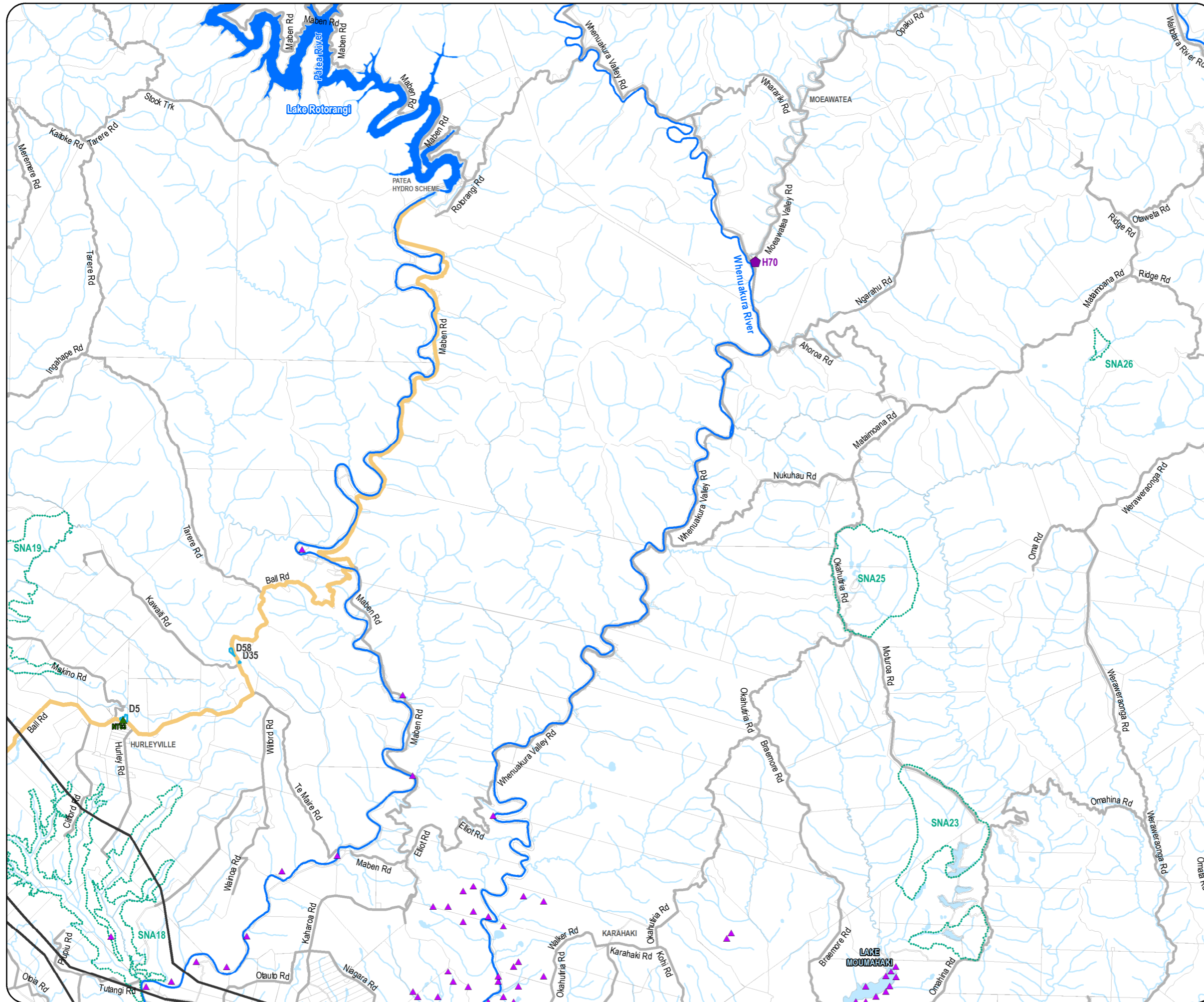


22 January 2021

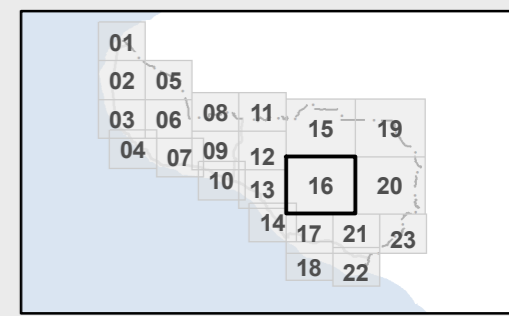


OPERATIVE
DISTRICT PLAN





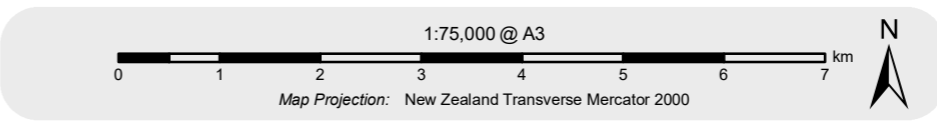
- Residential Zone
- Residential Zone - Intensification Area
- Deferred Residential Zone
- Township Zone
- Commercial Zone - Mixed Use
- Commercial Zone - Large Format Trade & Service
- Commercial Zone - Hawera Town Centre
- Industrial Zone
- Rural Industrial Zone
- Rural Zone
- Designation
(State Highways, Arterial Roads & Railways designated but not shown on Rural Maps)
- Significant Natural Area
- Outstanding Natural Feature/Landscape
- Outstanding Natural Character
- Historic Site
- Parihaka Cultural Area
- Flood Hazard Area
- Coastal Protection Area
- Significant Waterbody - Lake
- Significant Waterbody - River
- Keeping of Goats: 2km from Egmont National Park
- National Grid Line (220kV & 110kV)
- High Pressure Gas and Liquid Petroleum Pipeline
- Petroleum Flare Alert Area
- Petroleum Activity Risk Contour
- State Highway
- Arterial Road
- Primary Collector Road
- Secondary Collector Road
- Other Road
- Railway
- Heritage Building/Object
- Notable Tree
- Archaeological Site
- Marae
- River/Stream
- River/Lake
- Territorial Authority Boundary
- Urban Map Sheet Boundary
- Special Map Sheet Boundary

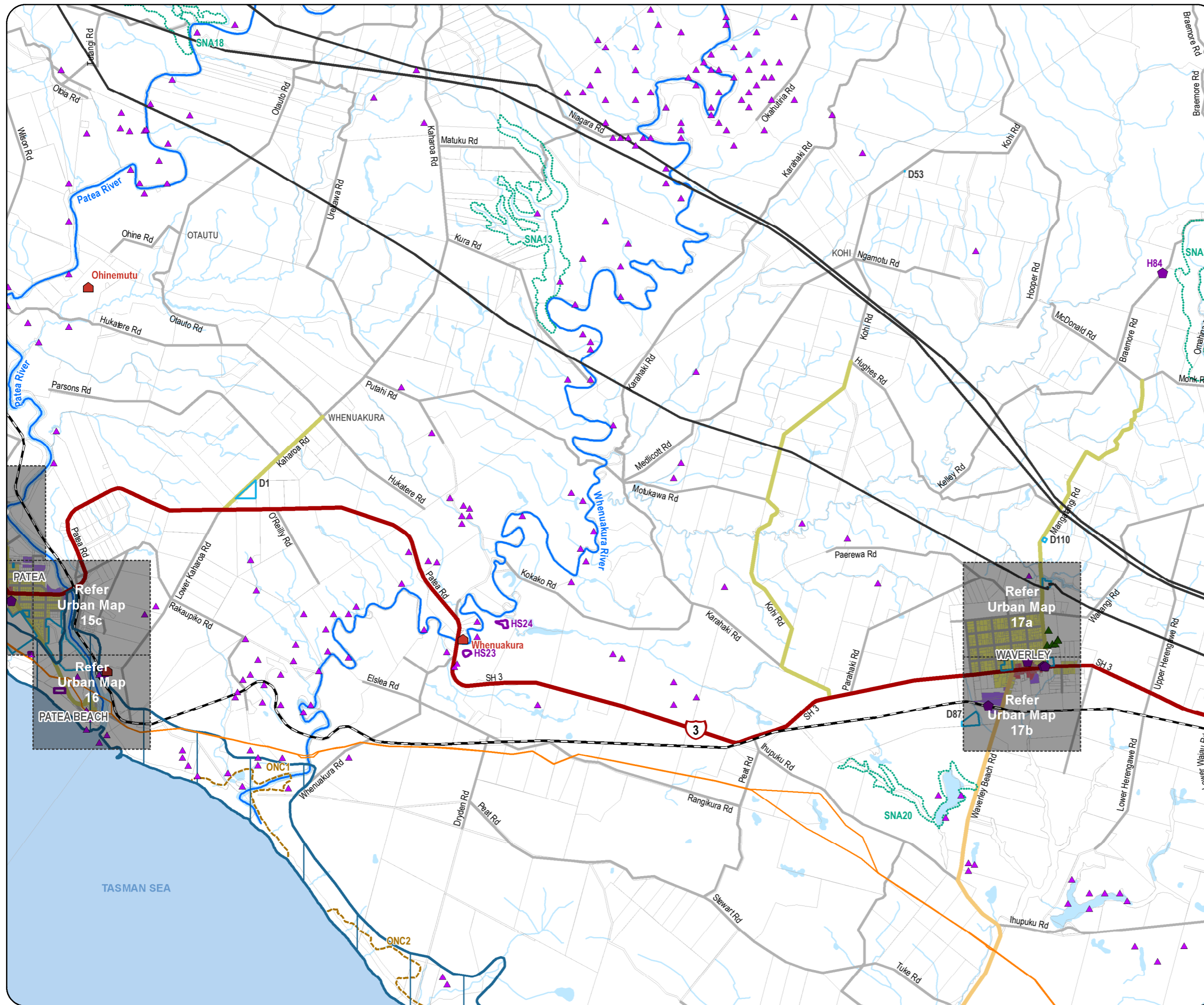


22 January 2021

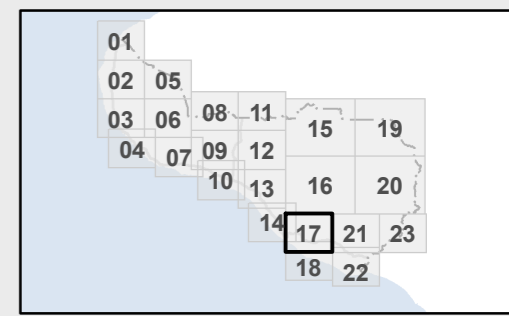


OPERATIVE DISTRICT PLAN





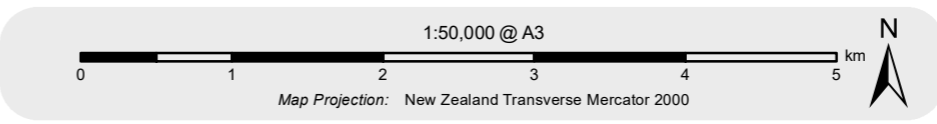
- Residential Zone
- Residential Zone - Intensification Area
- Deferred Residential Zone
- Township Zone
- Commercial Zone - Mixed Use
- Commercial Zone - Large Format Trade & Service
- Commercial Zone - Hawera Town Centre
- Industrial Zone
- Rural Industrial Zone
- Rural Zone
- Designation
(State Highways, Arterial Roads & Railways designated but not shown on Rural Maps)
- Significant Natural Area
- Outstanding Natural Feature/Landscape
- Outstanding Natural Character
- Historic Site
- Parihaka Cultural Area
- Flood Hazard Area
- Coastal Protection Area
- Significant Waterbody - Lake
- Significant Waterbody - River
- Keeping of Goats: 2km from Egmont National Park
- National Grid Line (220kV & 110kV)
- High Pressure Gas and Liquid Petroleum Pipeline
- Petroleum Flare Alert Area
- Petroleum Activity Risk Contour
- State Highway
- Arterial Road
- Primary Collector Road
- Secondary Collector Road
- Other Road
- Railway
- Heritage Building/Object
- Notable Tree
- Archaeological Site
- Marae
- River/Stream
- River/Lake
- Territorial Authority Boundary
- Urban Map Sheet Boundary
- Special Map Sheet Boundary

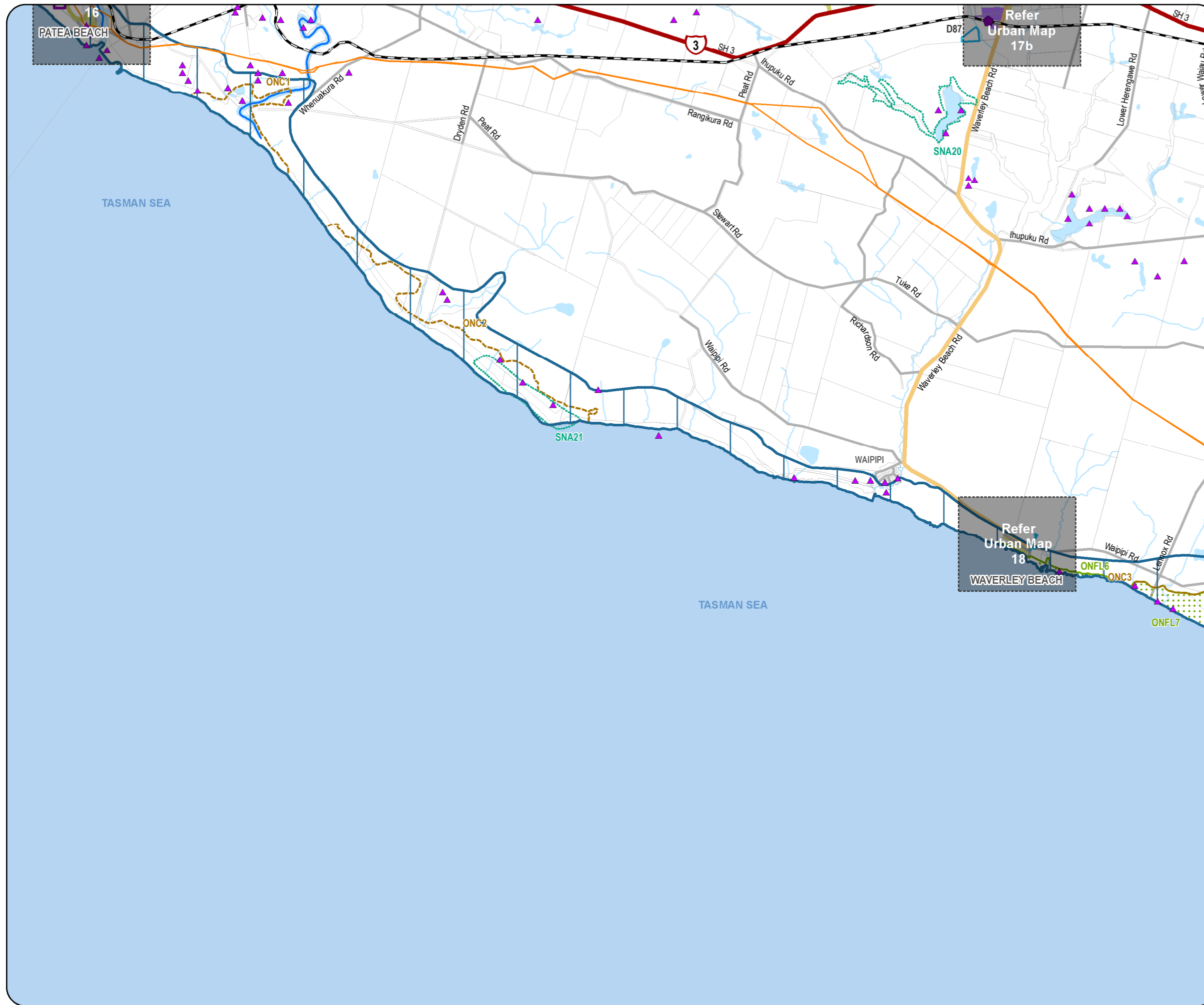


22 January 2021

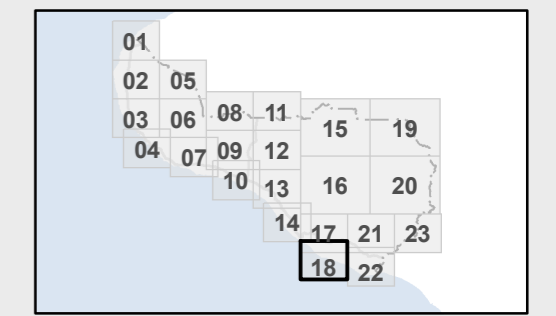


OPERATIVE DISTRICT PLAN





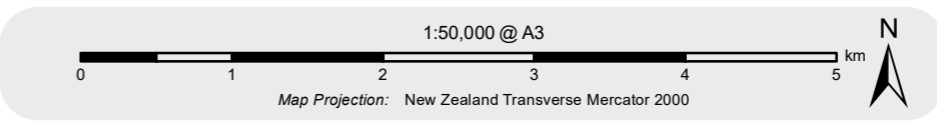
- Residential Zone
- Residential Zone - Intensification Area
- Deferred Residential Zone
- Township Zone
- Commercial Zone - Mixed Use
- Commercial Zone - Large Format Trade & Service
- Commercial Zone - Hawera Town Centre
- Industrial Zone
- Rural Industrial Zone
- Rural Zone
- Designation
(State Highways, Arterial Roads & Railways designated but not shown on Rural Maps)
- Significant Natural Area
- Outstanding Natural Feature/Landscape
- Outstanding Natural Character
- Historic Site
- Parihaka Cultural Area
- Flood Hazard Area
- Coastal Protection Area
- Significant Waterbody - Lake
- Significant Waterbody - River
- Keeping of Goats: 2km from Egmont National Park
- National Grid Line (220kV & 110kV)
- High Pressure Gas and Liquid Petroleum Pipeline
- Petroleum Flare Alert Area
- Petroleum Activity Risk Contour
- State Highway
- Arterial Road
- Primary Collector Road
- Secondary Collector Road
- Other Road
- Railway
- Heritage Building/Object
- Notable Tree
- Archaeological Site
- Marae
- River/Stream
- River/Lake
- Territorial Authority Boundary
- Urban Map Sheet Boundary
- Special Map Sheet Boundary

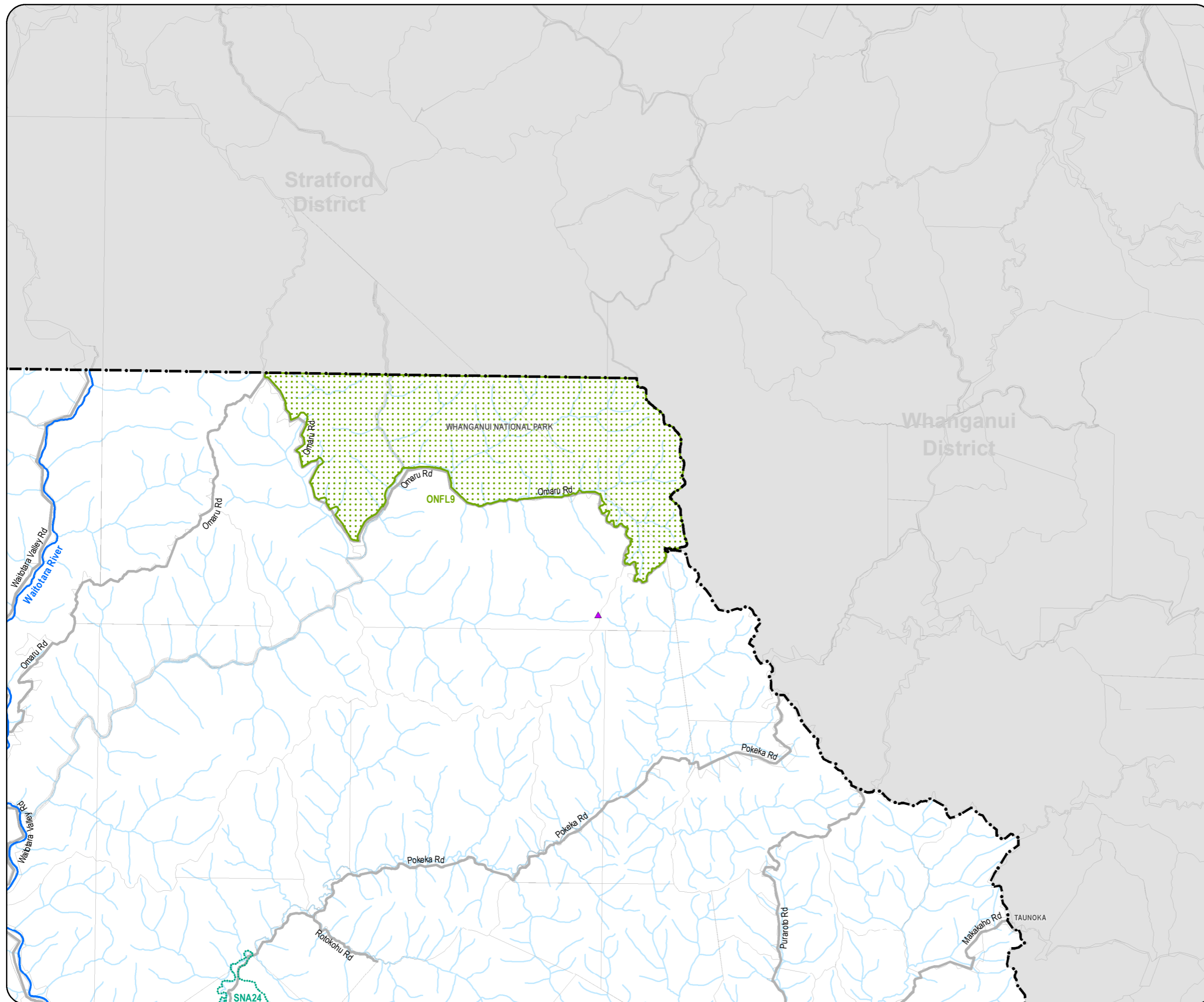


22 January 2021




OPERATIVE
DISTRICT PLAN





- Residential Zone
- Residential Zone - Intensification Area
- Deferred Residential Zone
- Township Zone
- Commercial Zone - Mixed Use
- Commercial Zone - Large Format Trade & Service
- Commercial Zone - Hawera Town Centre
- Industrial Zone
- Rural Industrial Zone
- Rural Zone
- Designation
(State Highways, Arterial Roads & Railways designated but not shown on Rural Maps)
- Significant Natural Area
- Outstanding Natural Feature/Landscape
- Outstanding Natural Character
- Historic Site
- Parihaka Cultural Area
- Flood Hazard Area
- Coastal Protection Area
- Significant Waterbody - Lake
- Significant Waterbody - River
- Keeping of Goats: 2km from Egmont National Park
- National Grid Line (220kV & 110kV)
- High Pressure Gas and Liquid Petroleum Pipeline
- Petroleum Flare Alert Area
- Petroleum Activity Risk Contour
- State Highway
- Arterial Road
- Primary Collector Road
- Secondary Collector Road
- Other Road
- Railway
- Heritage Building/Object
- Notable Tree
- Archaeological Site
- Marae
- River/Stream
- River/Lake
- Territorial Authority Boundary
- Urban Map Sheet Boundary
- Special Map Sheet Boundary

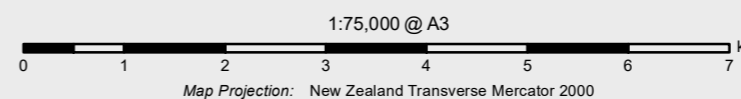


22 January 2021



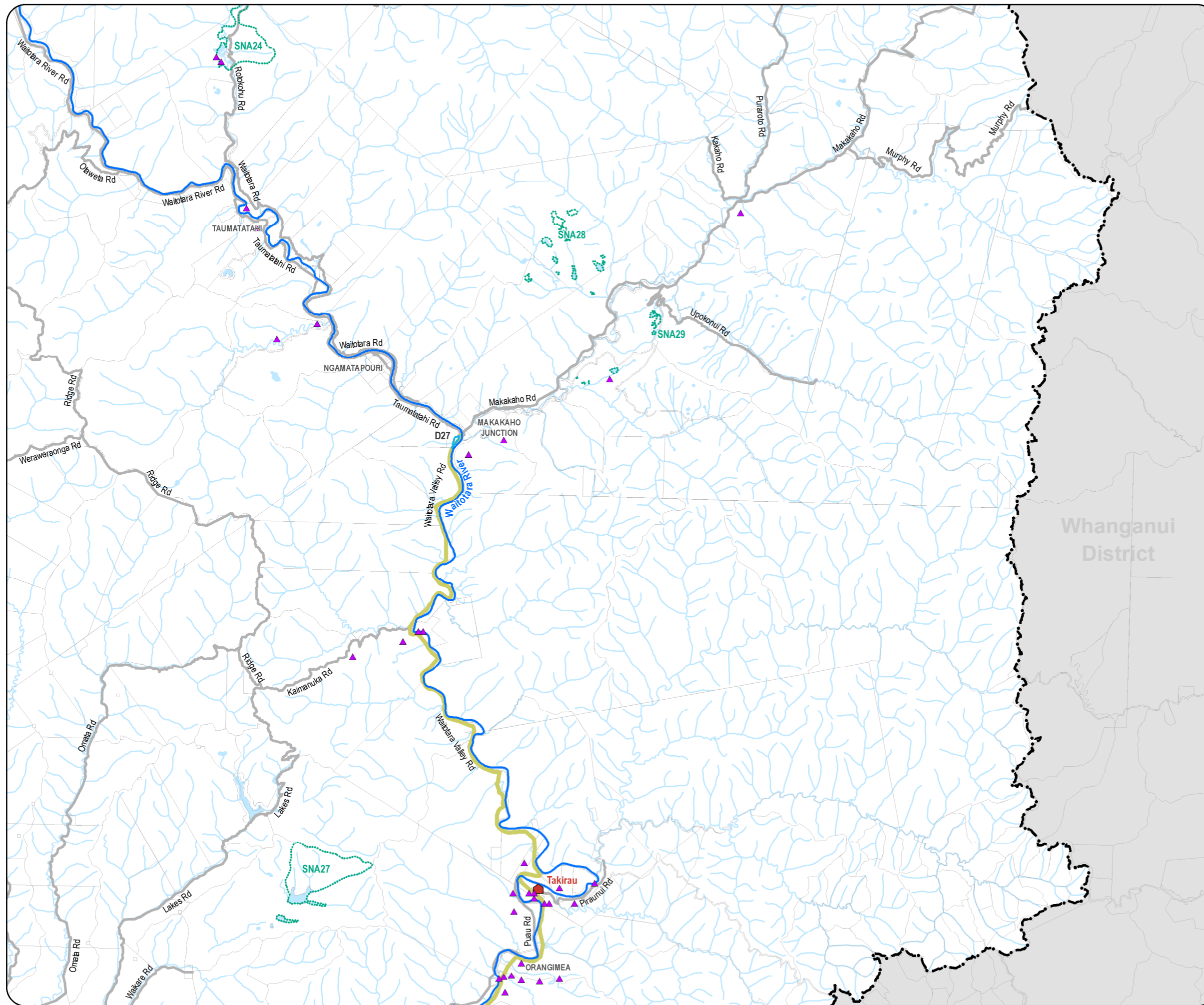
South Taranaki
District Council

OPERATIVE DISTRICT PLAN



RURAL
MAP

19



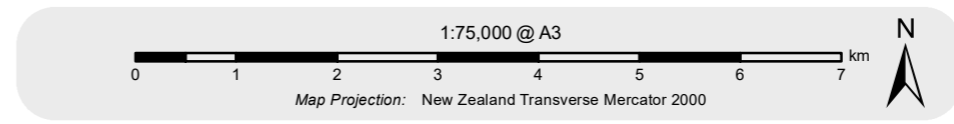
- Residential Zone
- Residential Zone - Intensification Area
- Deferred Residential Zone
- Township Zone
- Commercial Zone - Mixed Use
- Commercial Zone - Large Format Trade & Service
- Commercial Zone - Hawera Town Centre
- Industrial Zone
- Rural Industrial Zone
- Rural Zone
- Designation
(State Highways, Arterial Roads & Railways designated but not shown on Rural Maps)
- Significant Natural Area
- Outstanding Natural Feature/Landscape
- Outstanding Natural Character
- Historic Site
- Parihaka Cultural Area
- Flood Hazard Area
- Coastal Protection Area
- Significant Waterbody - Lake
- Significant Waterbody - River
- Keeping of Goats: 2km from Egmont National Park
- National Grid Line (220kV & 110kV)
- High Pressure Gas and Liquid Petroleum Pipeline
- Petroleum Flare Alert Area
- Petroleum Activity Risk Contour
- State Highway
- Arterial Road
- Primary Collector Road
- Secondary Collector Road
- Other Road
- Railway
- Heritage Building/Object
- Notable Tree
- Archaeological Site
- Marae
- River/Stream
- River/Lake
- Territorial Authority Boundary
- Urban Map Sheet Boundary
- Special Map Sheet Boundary

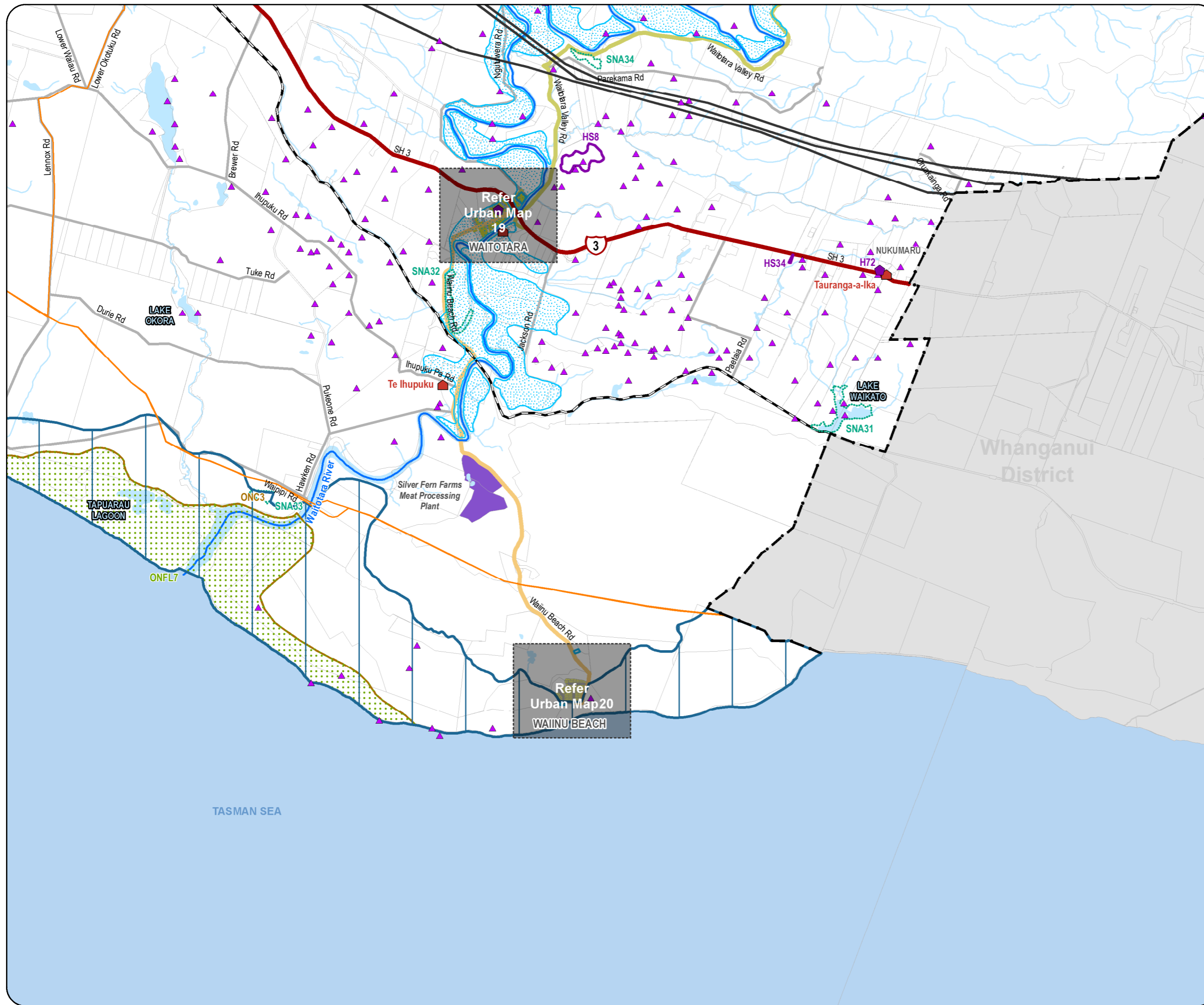
01					
02	05				
03	06	08	11	15	19
04	07	09	12	13	16
		10	14	17	21
			18	22	23

22 January 2021

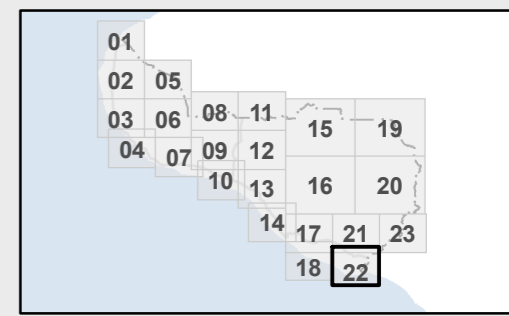


OPERATIVE DISTRICT PLAN





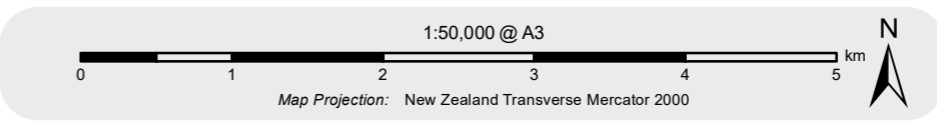
- Residential Zone
- Residential Zone - Intensification Area
- Deferred Residential Zone
- Township Zone
- Commercial Zone - Mixed Use
- Commercial Zone - Large Format Trade & Service
- Commercial Zone - Hawera Town Centre
- Industrial Zone
- Rural Industrial Zone
- Rural Zone
- Designation
(State Highways, Arterial Roads & Railways designated but not shown on Rural Maps)
- Significant Natural Area
- Outstanding Natural Feature/Landscape
- Outstanding Natural Character
- Historic Site
- Parihaka Cultural Area
- Flood Hazard Area
- Coastal Protection Area
- Significant Waterbody - Lake
- Significant Waterbody - River
- Keeping of Goats: 2km from Egmont National Park
- National Grid Line (220kV & 110kV)
- High Pressure Gas and Liquid Petroleum Pipeline
- Petroleum Flare Alert Area
- Petroleum Activity Risk Contour
- State Highway
- Arterial Road
- Primary Collector Road
- Secondary Collector Road
- Other Road
- Railway
- Heritage Building/Object
- Notable Tree
- Archaeological Site
- Marae
- River/Stream
- River/Lake
- Territorial Authority Boundary
- Urban Map Sheet Boundary
- Special Map Sheet Boundary

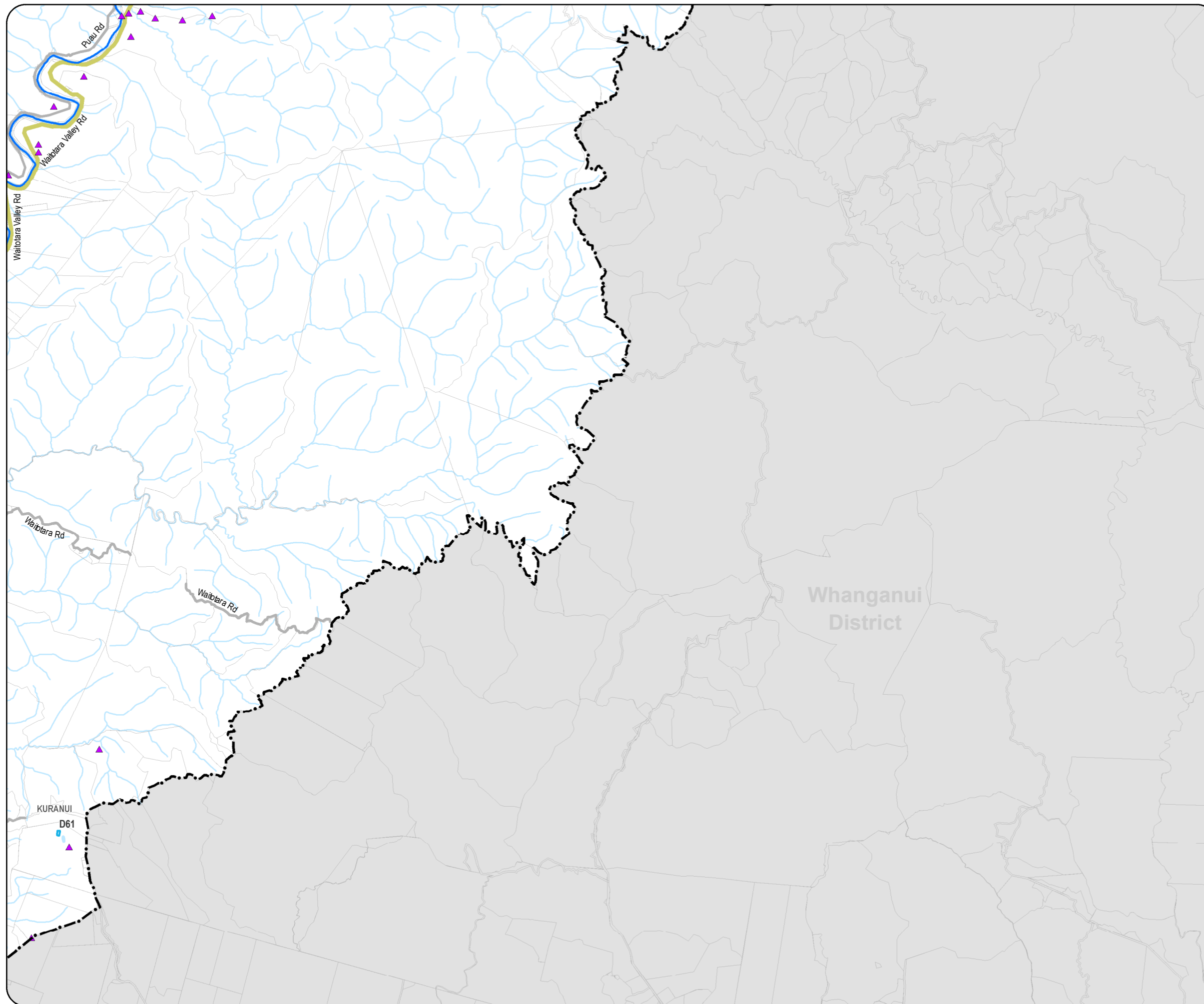


22 January 2021

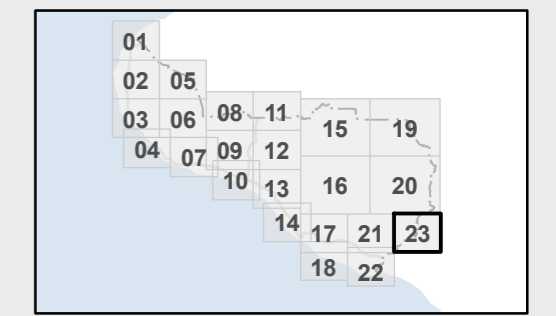


OPERATIVE
DISTRICT PLAN





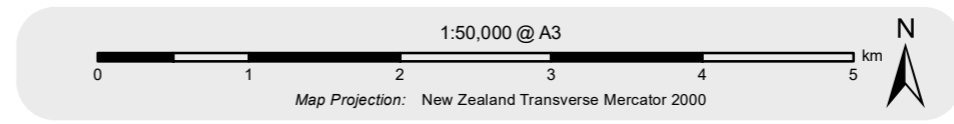
- Residential Zone
- Residential Zone - Intensification Area
- Deferred Residential Zone
- Township Zone
- Commercial Zone - Mixed Use
- Commercial Zone - Large Format Trade & Service
- Commercial Zone - Hawera Town Centre
- Industrial Zone
- Rural Industrial Zone
- Rural Zone
- Designation
(State Highways, Arterial Roads & Railways designated but not shown on Rural Maps)
- Significant Natural Area
- Outstanding Natural Feature/Landscape
- Outstanding Natural Character
- Historic Site
- Parihaka Cultural Area
- Flood Hazard Area
- Coastal Protection Area
- Significant Waterbody - Lake
- Significant Waterbody - River
- Keeping of Goats: 2km from Egmont National Park
- National Grid Line (220kV & 110kV)
- High Pressure Gas and Liquid Petroleum Pipeline
- Petroleum Flare Alert Area
- Petroleum Activity Risk Contour
- State Highway
- Arterial Road
- Primary Collector Road
- Secondary Collector Road
- Other Road
- Railway
- Heritage Building/Object
- Notable Tree
- Archaeological Site
- Marae
- River/Stream
- River/Lake
- Territorial Authority Boundary
- Urban Map Sheet Boundary
- Special Map Sheet Boundary



22 January 2021



OPERATIVE
DISTRICT PLAN

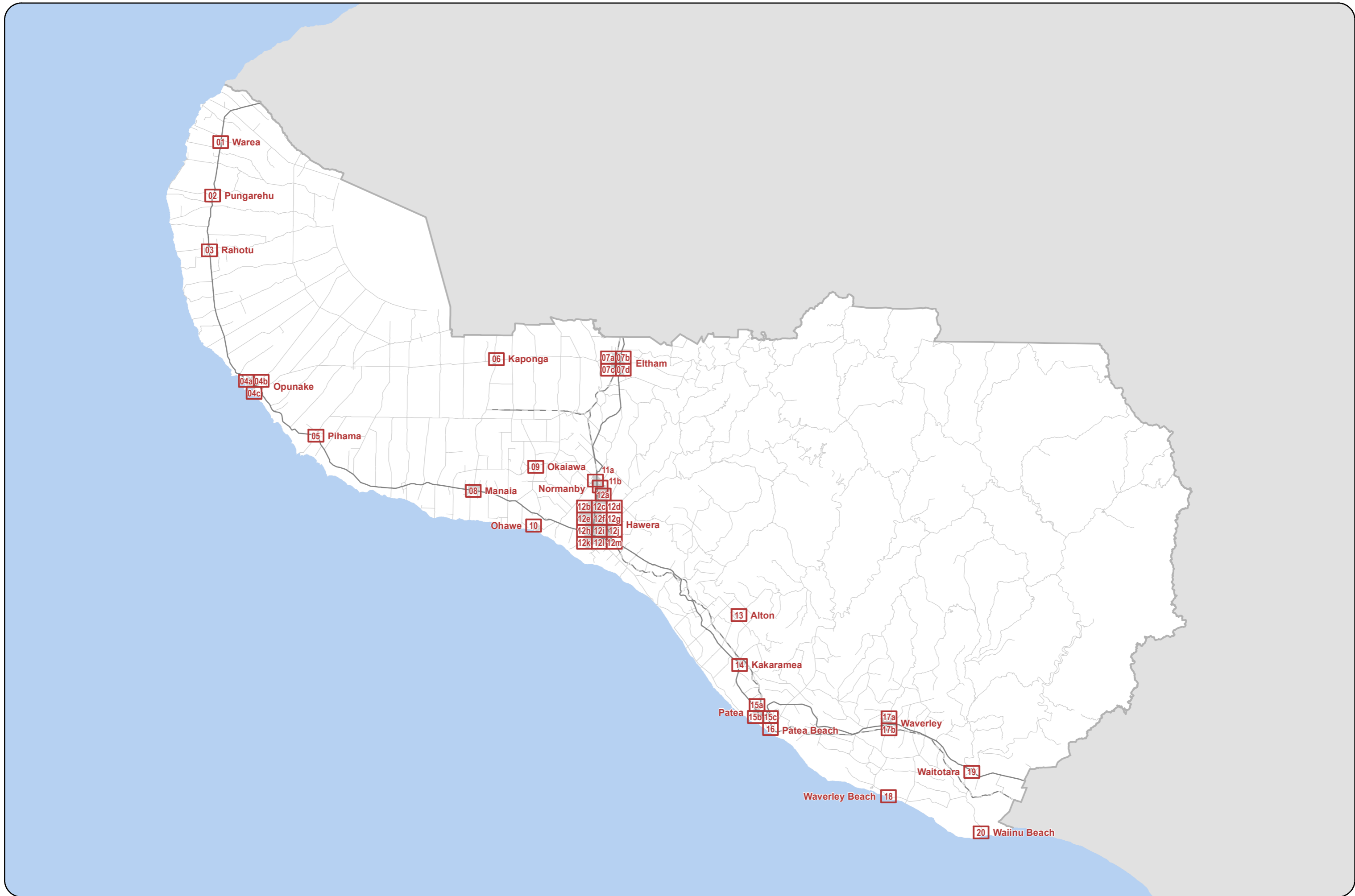


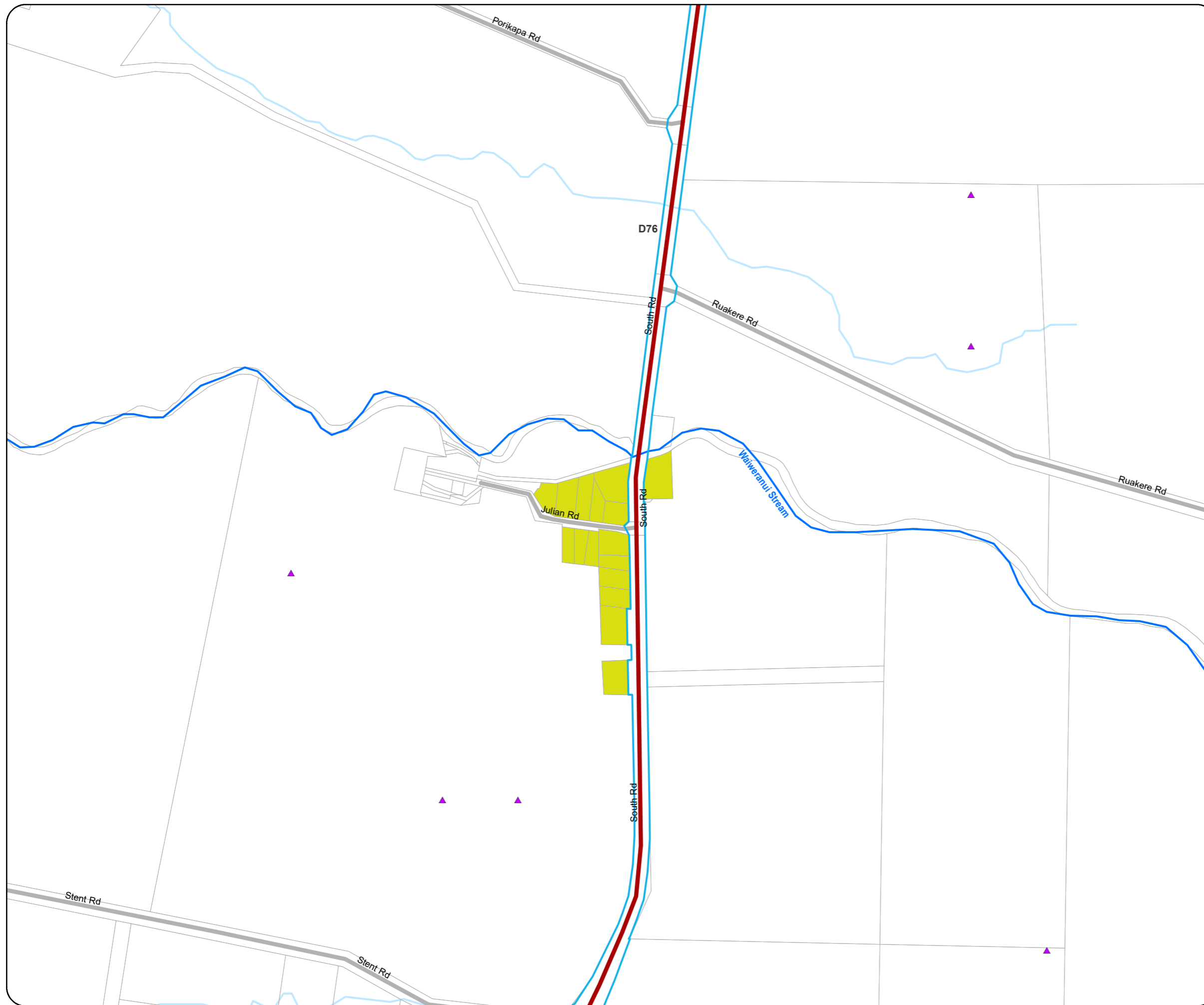


South Taranaki
District Council

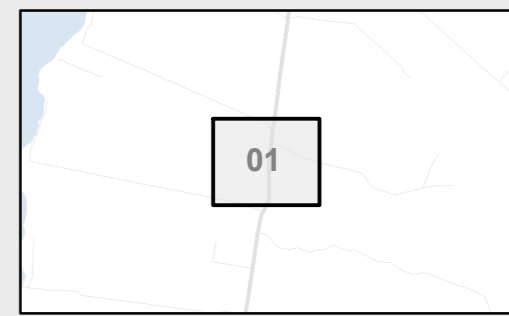
URBAN MAPS

22 January 2021





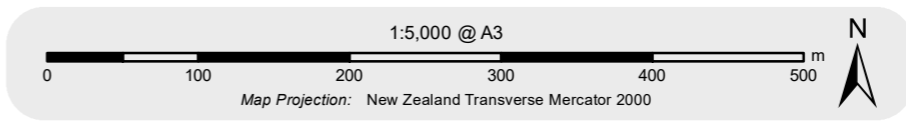
- Residential Zone
- Residential Zone - Intensification Area
- Deferred Residential Zone
- Township Zone
- Commercial Zone - Mixed Use
- Commercial Zone - Large Format Trade & Service
- Commercial Zone - Hawera Town Centre
- Industrial Zone
- Rural Industrial Zone
- Rural Zone
- Designation
(D78 - Arterial Roads not shown)
- Structure Plan Area
- Significant Natural Area
- Outstanding Natural Feature/Landscape
- Outstanding Natural Character
- Historic Site
- Parihaka Cultural Area
- Parks and Reserves
- Flood Hazard Area
- Coastal Protection Area
- Significant Waterbody - Lake
- Significant Waterbody - River
- National Grid Line (220kV & 110kV)
- High Pressure Gas and Liquid Petroleum Pipeline
- Petroleum Activity Risk Contour
- Petroleum Flare Alert Area
- State Highway
- Arterial Road
- Primary Collector Road
- Secondary Collector Road
- Other Road
- Railway
- Heritage Building/Object
- Notable Tree
- Archaeological Site
- Marae
- Defined Pedestrian Frontage
- Defined Town Centre Corner Site
- River/Stream
- River/Lake



22 January 2021

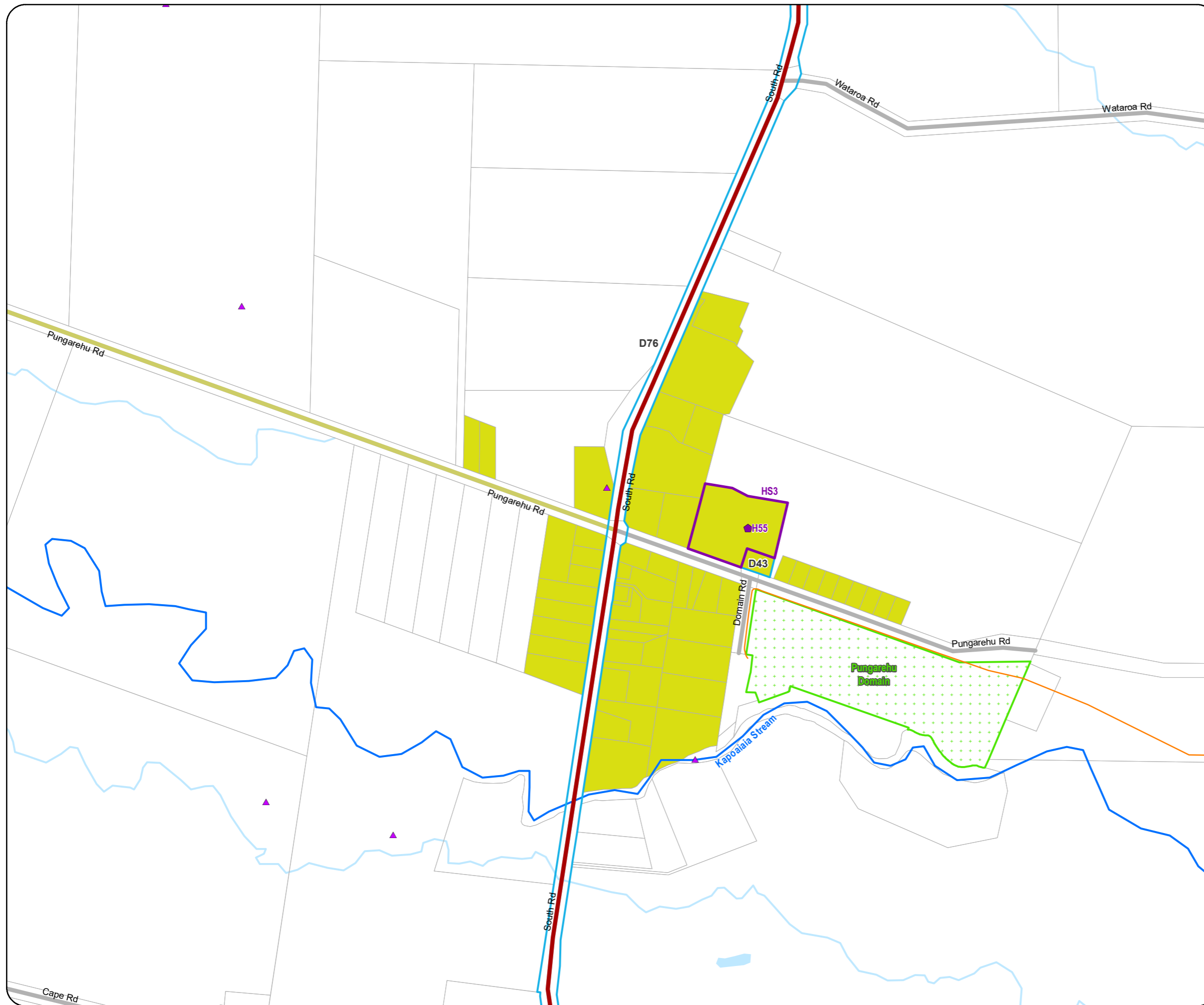


OPERATIVE DISTRICT PLAN

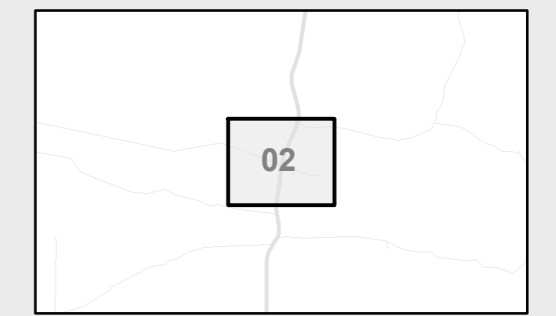


W A R E A

URBAN
MAP
01



- Residential Zone
- Residential Zone - Intensification Area
- Deferred Residential Zone
- Township Zone
- Commercial Zone - Mixed Use
- Commercial Zone - Large Format Trade & Service
- Commercial Zone - Hawera Town Centre
- Industrial Zone
- Rural Industrial Zone
- Rural Zone
- Designation
(D78 - Arterial Roads not shown)
- Structure Plan Area
- Significant Natural Area
- Outstanding Natural Feature/Landscape
- Outstanding Natural Character
- Historic Site
- Parihaka Cultural Area
- Parks and Reserves
- Flood Hazard Area
- Coastal Protection Area
- Significant Waterbody - Lake
- Significant Waterbody - River
- National Grid Line (220kV & 110kV)
- High Pressure Gas and Liquid Petroleum Pipeline
- Petroleum Activity Risk Contour
- Petroleum Flare Alert Area
- State Highway
- Arterial Road
- Primary Collector Road
- Secondary Collector Road
- Other Road
- Railway
- Heritage Building/Object
- Notable Tree
- Archaeological Site
- Marae
- Defined Pedestrian Frontage
- Defined Town Centre Corner Site

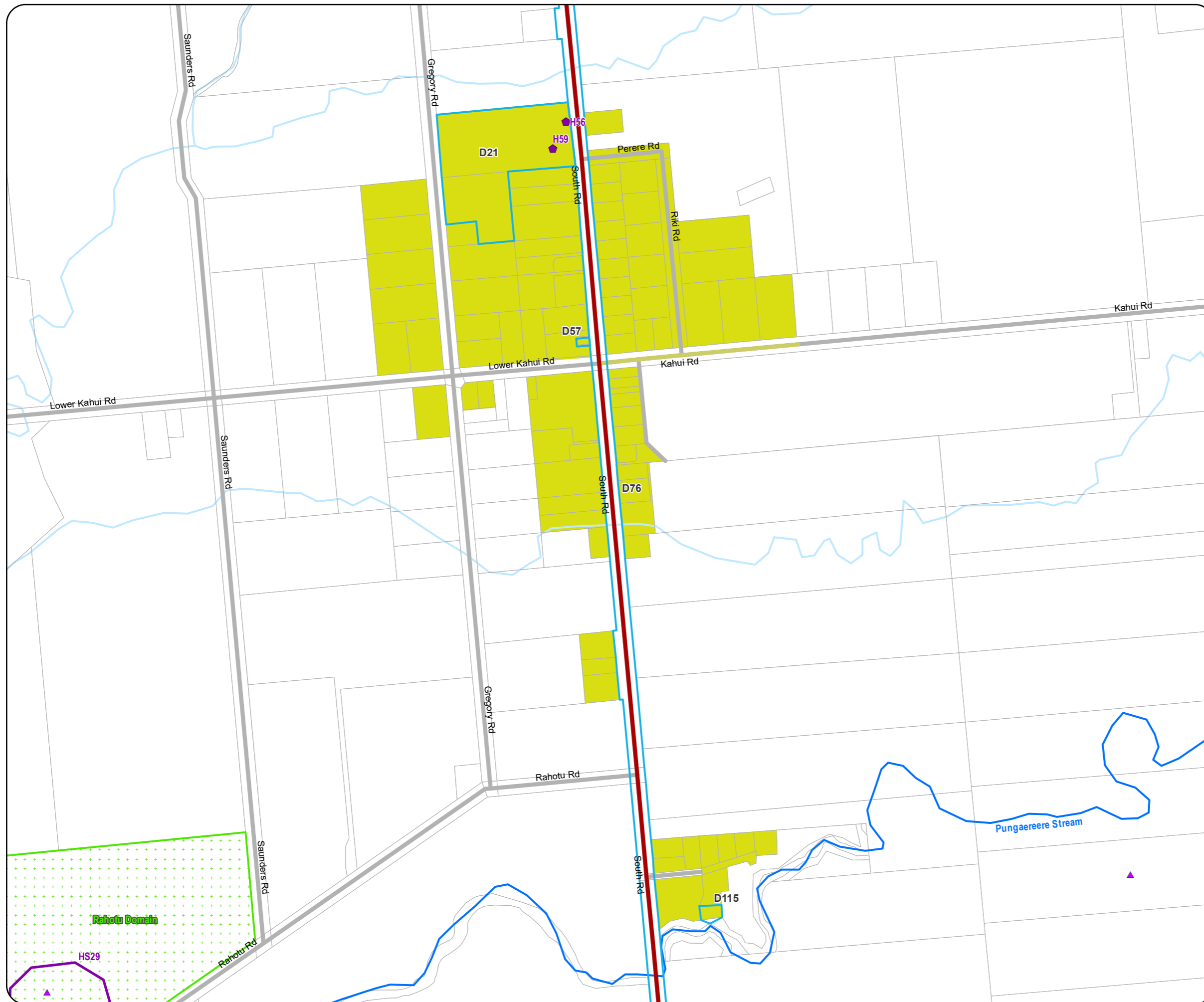


22 January 2021

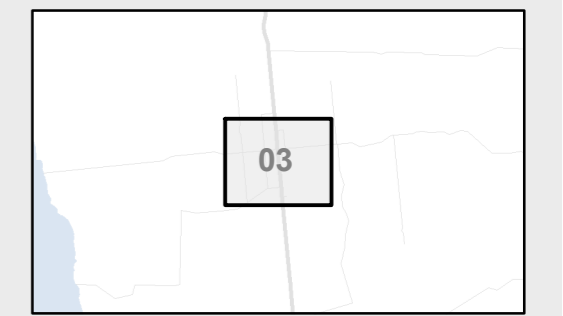


OPERATIVE DISTRICT PLAN





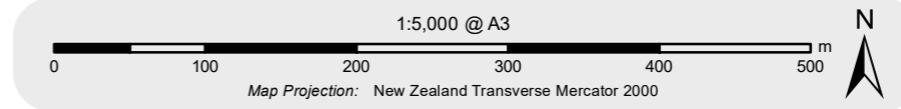
- Residential Zone
- Residential Zone - Intensification Area
- Deferred Residential Zone
- Township Zone
- Commercial Zone - Mixed Use
- Commercial Zone - Large Format Trade & Service
- Commercial Zone - Hawera Town Centre
- Industrial Zone
- Rural Industrial Zone
- Rural Zone
- Designation
(D78 - Arterial Roads not shown)
- Structure Plan Area
- Significant Natural Area
- Outstanding Natural Feature/Landscape
- Outstanding Natural Character
- Historic Site
- Parihaka Cultural Area
- Parks and Reserves
- Flood Hazard Area
- Coastal Protection Area
- Significant Waterbody - Lake
- Significant Waterbody - River
- National Grid Line (220kV & 110kV)
- High Pressure Gas and Liquid Petroleum Pipeline
- Petroleum Activity Risk Contour
- Petroleum Flare Alert Area
- State Highway
- Arterial Road
- Primary Collector Road
- Secondary Collector Road
- Other Road
- Railway
- ◆ Heritage Building/Object
- ▲ Notable Tree
- ▲ Archaeological Site
- ◆ Marae
- Defined Pedestrian Frontage
- Defined Town Centre Corner Site
- River/Stream
- River/Lake

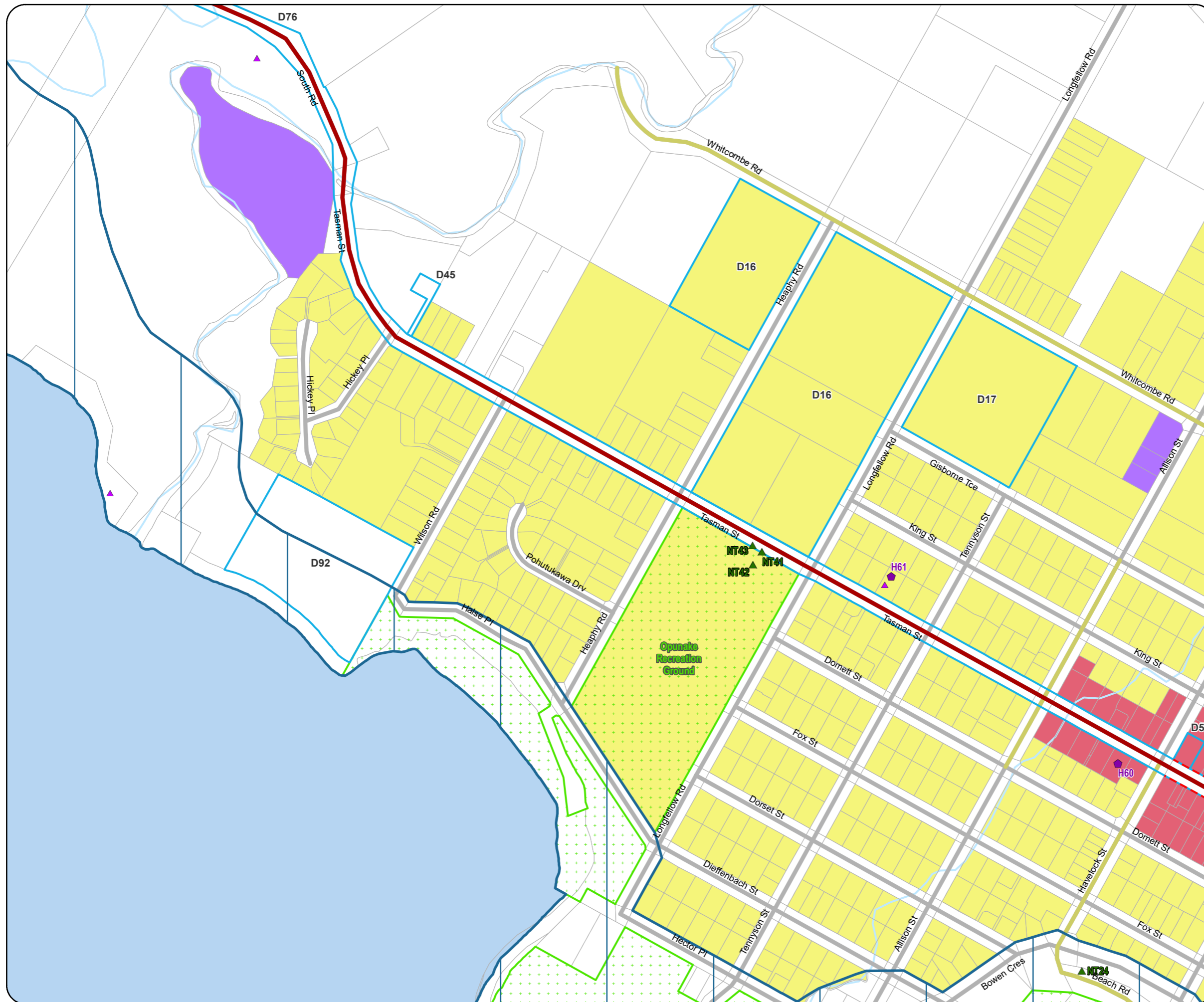


22 January 2021



OPERATIVE DISTRICT PLAN





- Residential Zone
- Residential Zone - Intensification Area
- Deferred Residential Zone
- Township Zone
- Commercial Zone - Mixed Use
- Commercial Zone - Large Format Trade & Service
- Commercial Zone - Hawera Town Centre
- Industrial Zone
- Rural Industrial Zone
- Rural Zone
- Designation
(D78 - Arterial Roads not shown)
- Structure Plan Area
- Significant Natural Area
- Outstanding Natural Feature/Landscape
- Outstanding Natural Character
- Historic Site
- Parihaka Cultural Area
- Parks and Reserves
- Flood Hazard Area
- Coastal Protection Area
- Significant Waterbody - Lake
- Significant Waterbody - River
- National Grid Line (220kV & 110kV)
- High Pressure Gas and Liquid Petroleum Pipeline
- Petroleum Activity Risk Contour
- Petroleum Flare Alert Area
- State Highway
- Arterial Road
- Primary Collector Road
- Secondary Collector Road
- Other Road
- Railway
- Heritage Building/Object
- Notable Tree
- Archaeological Site
- Marae
- Defined Pedestrian Frontage
- Defined Town Centre Corner Site
- River/Stream
- River/Lake

04a

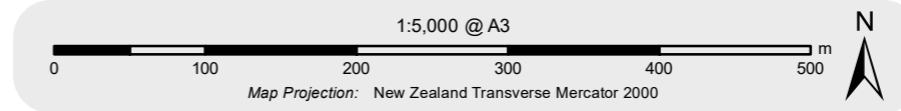
04b

04c

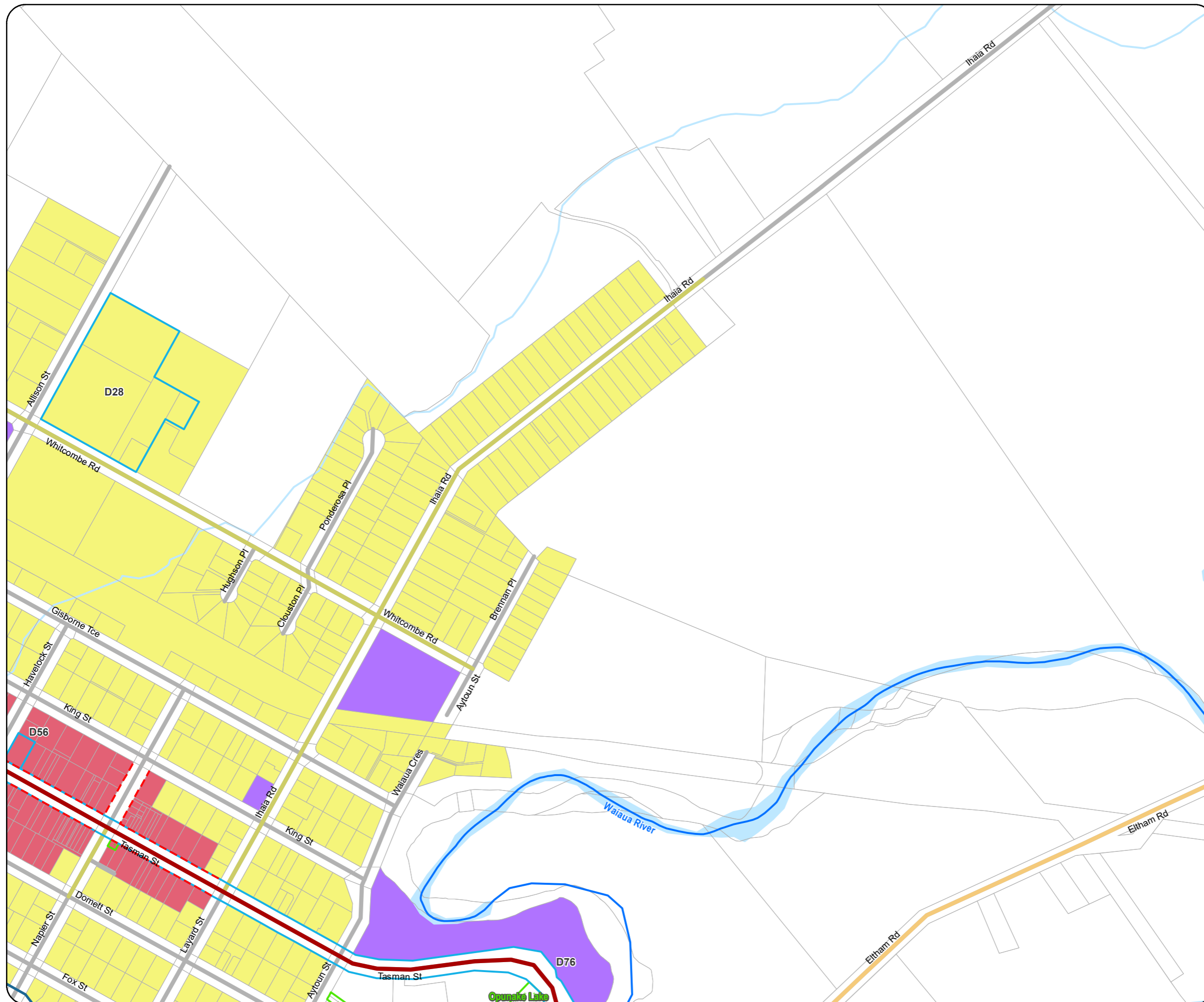
22 January 2021



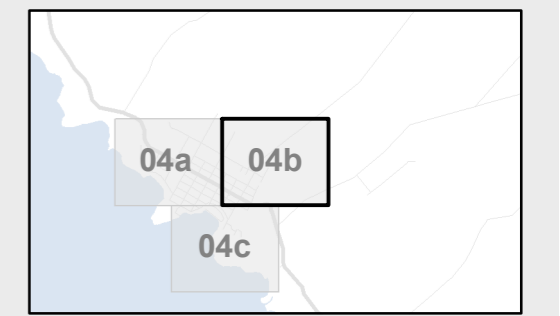
OPERATIVE DISTRICT PLAN



OPUNAKE URBAN MAP 04a



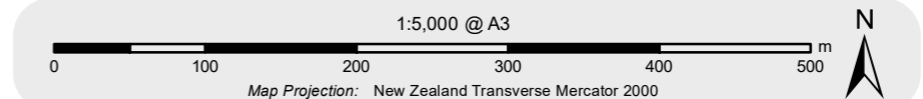
- Residential Zone
- Residential Zone - Intensification Area
- Deferred Residential Zone
- Township Zone
- Commercial Zone - Mixed Use
- Commercial Zone - Large Format Trade & Service
- Commercial Zone - Hawera Town Centre
- Industrial Zone
- Rural Industrial Zone
- Rural Zone
- Designation
(D78 - Arterial Roads not shown)
- Structure Plan Area
- Significant Natural Area
- Outstanding Natural Feature/Landscape
- Outstanding Natural Character
- Historic Site
- Parihaka Cultural Area
- Parks and Reserves
- Flood Hazard Area
- Coastal Protection Area
- Significant Waterbody - Lake
- Significant Waterbody - River
- National Grid Line (220kV & 110kV)
- High Pressure Gas and Liquid Petroleum Pipeline
- Petroleum Activity Risk Contour
- Petroleum Flare Alert Area
- State Highway
- Arterial Road
- Primary Collector Road
- Secondary Collector Road
- Other Road
- Railway
- Heritage Building/Object
- Notable Tree
- Archaeological Site
- Marae
- Defined Pedestrian Frontage
- Defined Town Centre Corner Site
- River/Stream
- River/Lake

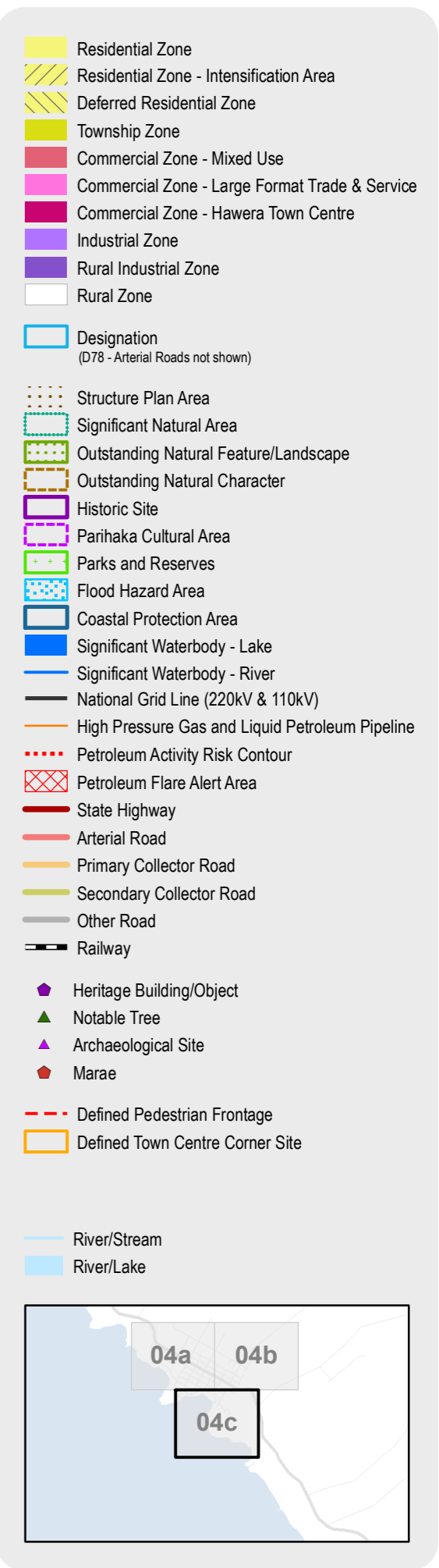
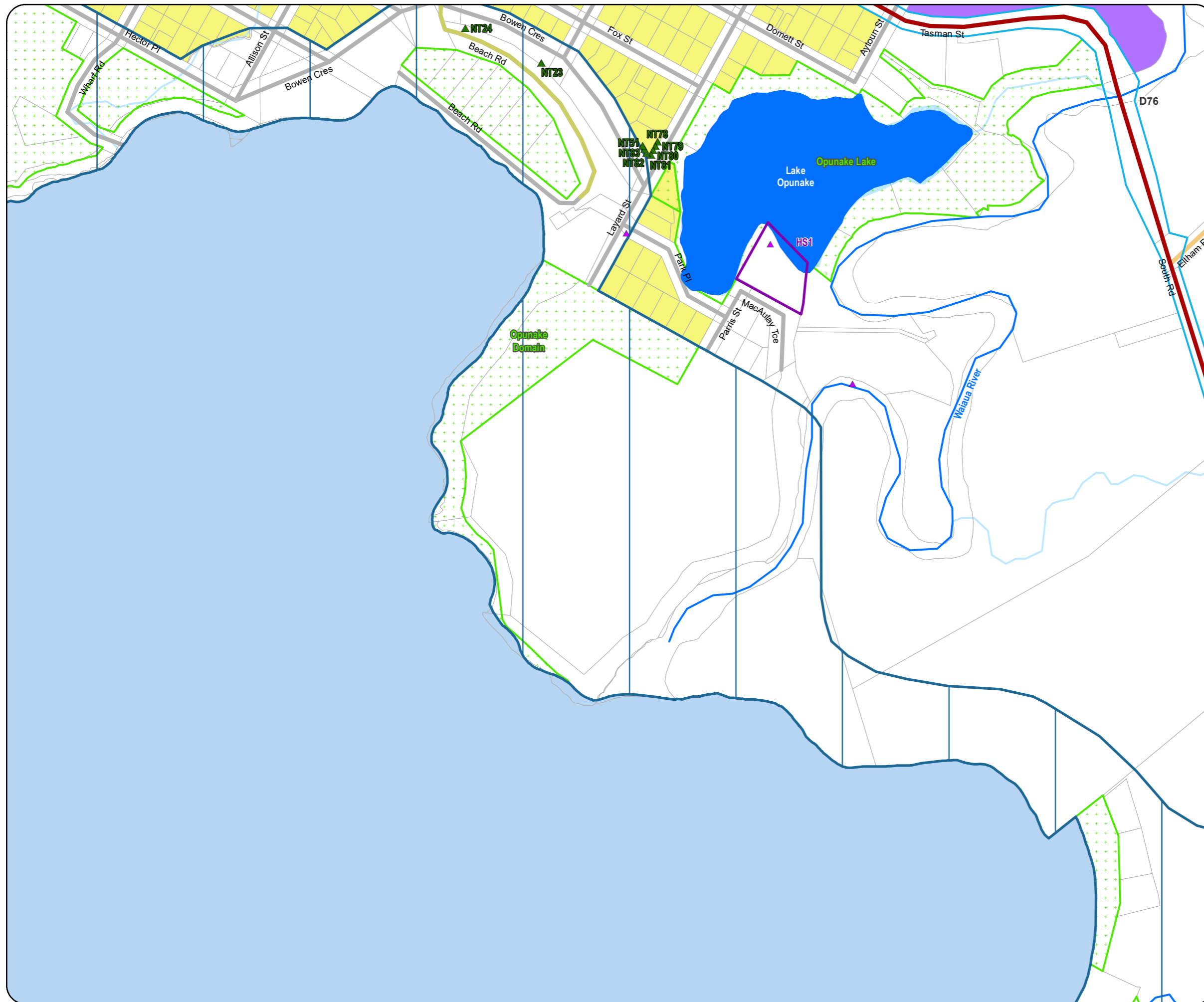


22 January 2021



OPERATIVE DISTRICT PLAN





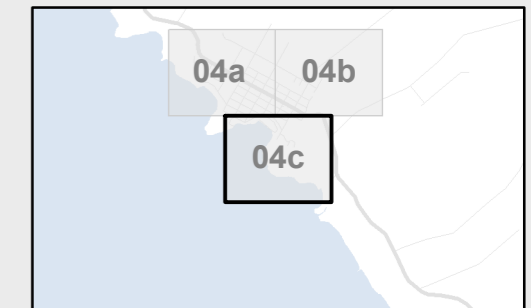
22 January 2021

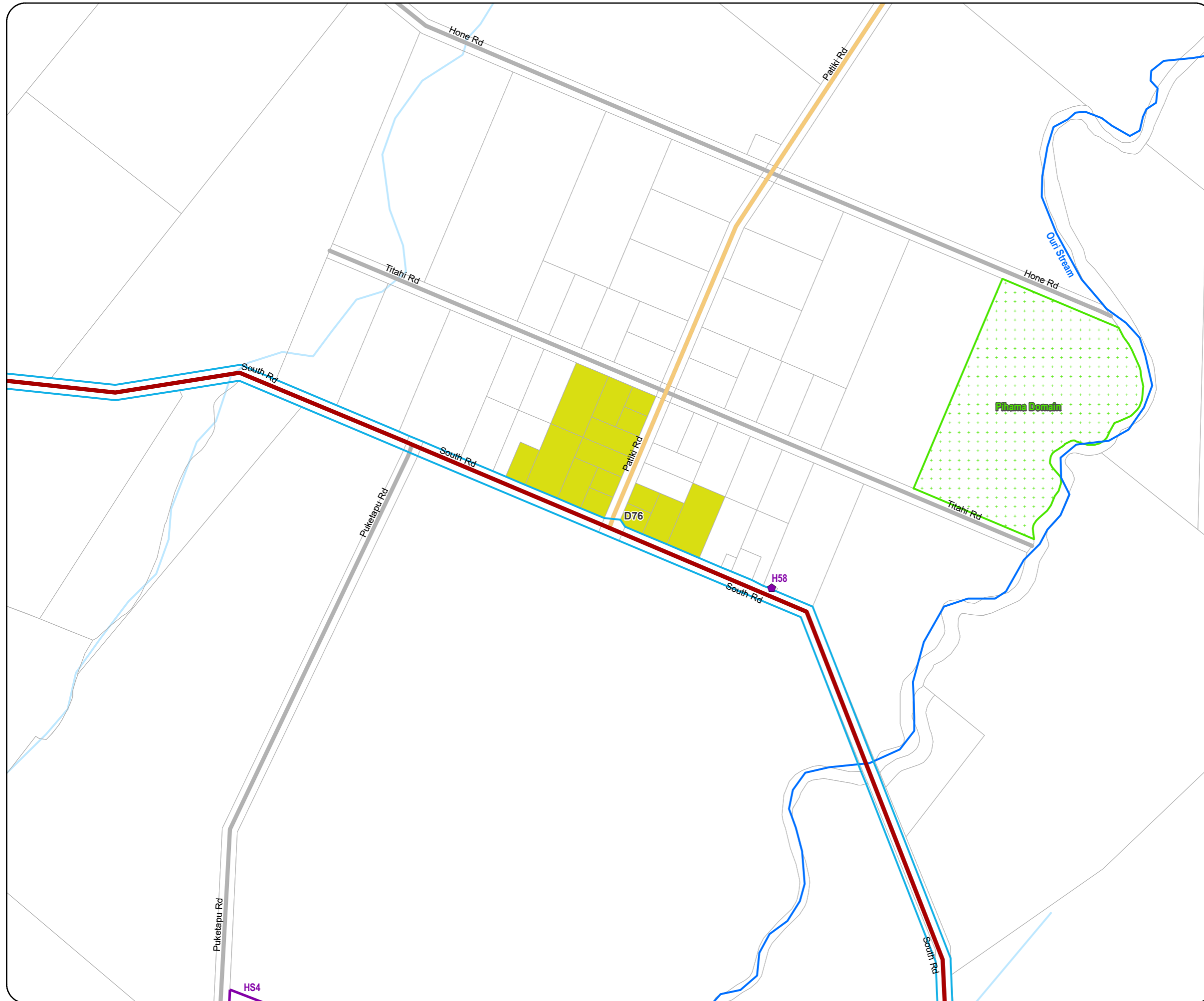


OPERATIVE DISTRICT PLAN

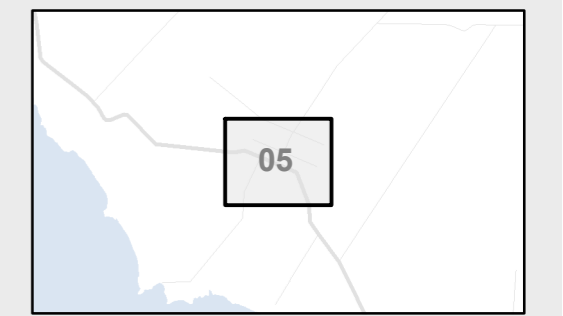


OPUNAKE
URBAN MAP 04c





- Residential Zone
- Residential Zone - Intensification Area
- Deferred Residential Zone
- Township Zone
- Commercial Zone - Mixed Use
- Commercial Zone - Large Format Trade & Service
- Commercial Zone - Hawera Town Centre
- Industrial Zone
- Rural Industrial Zone
- Rural Zone
- Designation
(D78 - Arterial Roads not shown)
- Structure Plan Area
- Significant Natural Area
- Outstanding Natural Feature/Landscape
- Outstanding Natural Character
- Historic Site
- Parihaka Cultural Area
- Parks and Reserves
- Flood Hazard Area
- Coastal Protection Area
- Significant Waterbody - Lake
- Significant Waterbody - River
- National Grid Line (220kV & 110kV)
- High Pressure Gas and Liquid Petroleum Pipeline
- Petroleum Activity Risk Contour
- Petroleum Flare Alert Area
- State Highway
- Arterial Road
- Primary Collector Road
- Secondary Collector Road
- Other Road
- Railway
- Heritage Building/Object
- Notable Tree
- Archaeological Site
- Marae
- Defined Pedestrian Frontage
- Defined Town Centre Corner Site
- River/Stream
- River/Lake

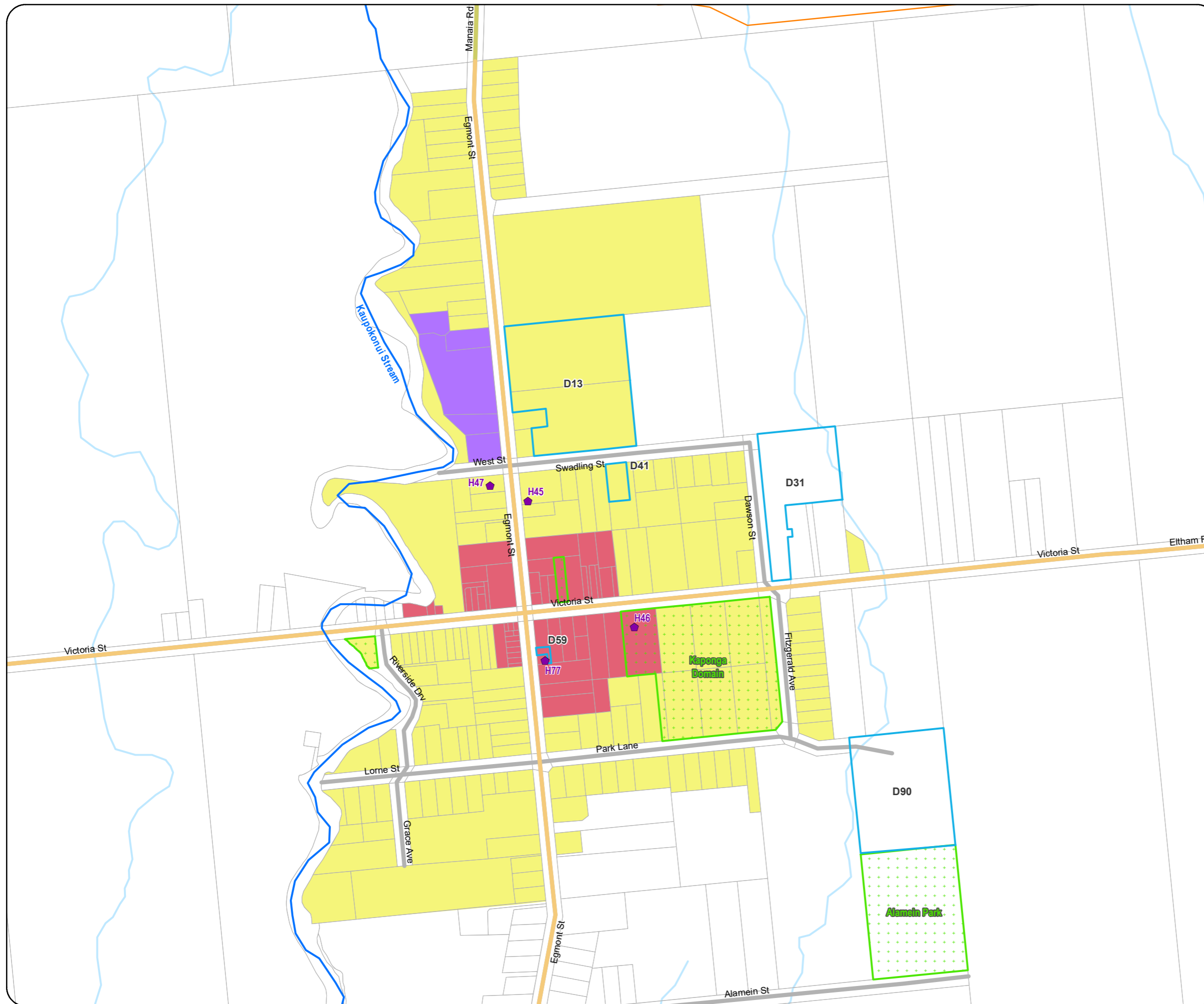


22 January 2021



OPERATIVE DISTRICT PLAN





- Residential Zone
- Residential Zone - Intensification Area
- Deferred Residential Zone
- Township Zone
- Commercial Zone - Mixed Use
- Commercial Zone - Large Format Trade & Service
- Commercial Zone - Hawera Town Centre
- Industrial Zone
- Rural Industrial Zone
- Rural Zone
- Designation
(D78 - Arterial Roads not shown)
- Structure Plan Area
- Significant Natural Area
- Outstanding Natural Feature/Landscape
- Outstanding Natural Character
- Historic Site
- Parihaka Cultural Area
- Parks and Reserves
- Flood Hazard Area
- Coastal Protection Area
- Significant Waterbody - Lake
- Significant Waterbody - River
- National Grid Line (220kV & 110kV)
- High Pressure Gas and Liquid Petroleum Pipeline
- Petroleum Activity Risk Contour
- Petroleum Flare Alert Area
- State Highway
- Arterial Road
- Primary Collector Road
- Secondary Collector Road
- Other Road
- Railway
- Heritage Building/Object
- Notable Tree
- Archaeological Site
- Marae
- Defined Pedestrian Frontage
- Defined Town Centre Corner Site

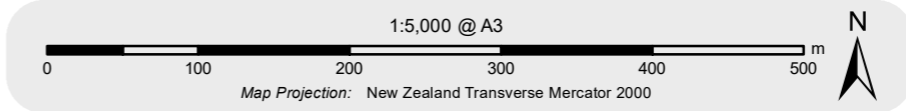
- River/Stream
- River/Lake

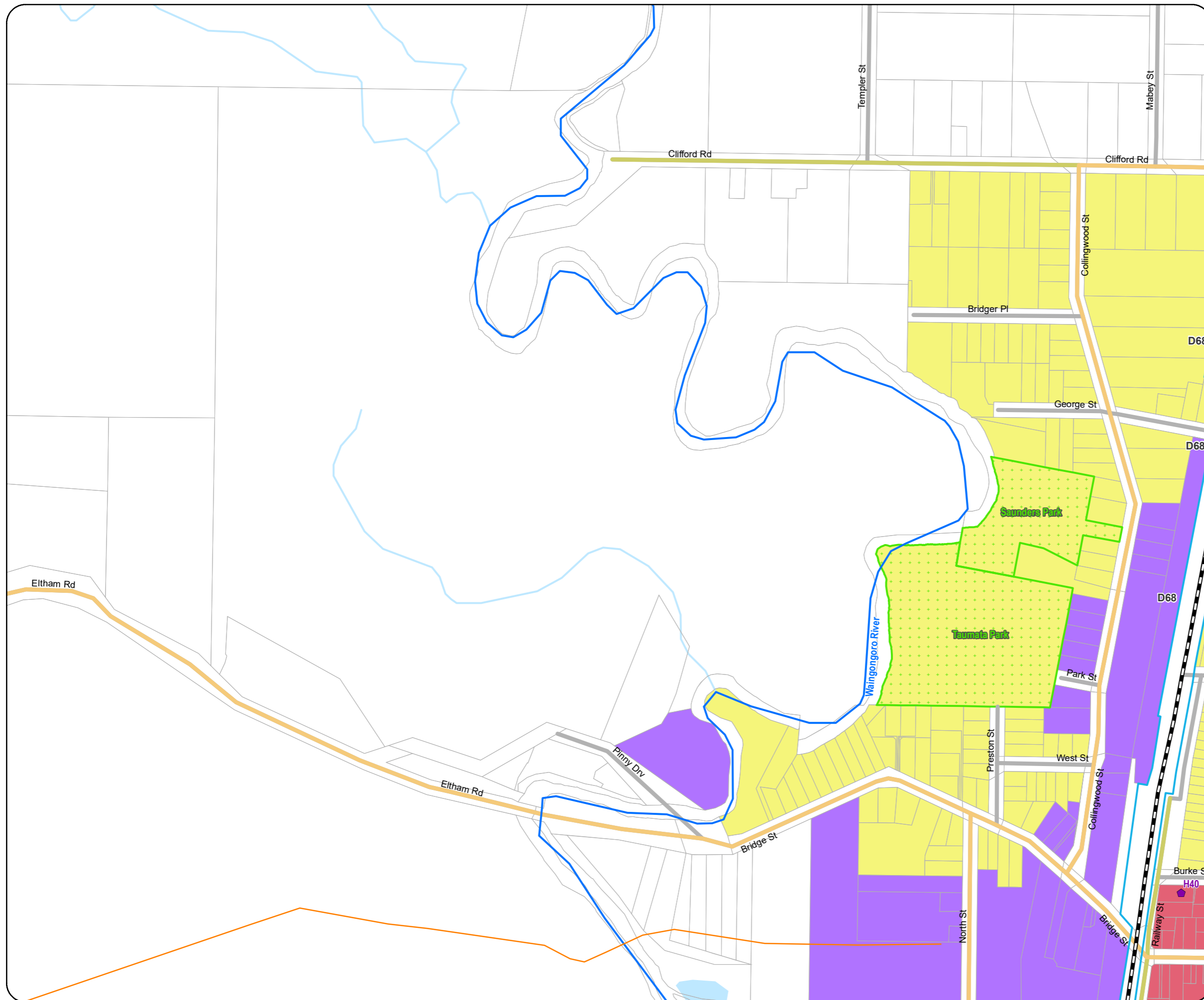
06

22 January 2021

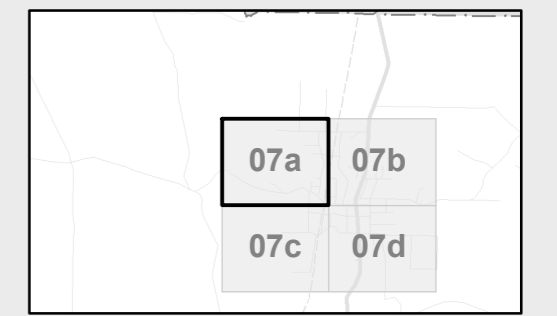


OPERATIVE DISTRICT PLAN





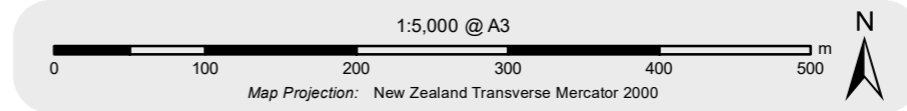
- Residential Zone
- Residential Zone - Intensification Area
- Deferred Residential Zone
- Township Zone
- Commercial Zone - Mixed Use
- Commercial Zone - Large Format Trade & Service
- Commercial Zone - Hawera Town Centre
- Industrial Zone
- Rural Industrial Zone
- Rural Zone
- Designation
(D78 - Arterial Roads not shown)
- Structure Plan Area
- Significant Natural Area
- Outstanding Natural Feature/Landscape
- Outstanding Natural Character
- Historic Site
- Parihaka Cultural Area
- Parks and Reserves
- Flood Hazard Area
- Coastal Protection Area
- Significant Waterbody - Lake
- Significant Waterbody - River
- National Grid Line (220kV & 110kV)
- High Pressure Gas and Liquid Petroleum Pipeline
- Petroleum Activity Risk Contour
- Petroleum Flare Alert Area
- State Highway
- Arterial Road
- Primary Collector Road
- Secondary Collector Road
- Other Road
- Railway
- Heritage Building/Object
- Notable Tree
- Archaeological Site
- Marae
- Defined Pedestrian Frontage
- Defined Town Centre Corner Site



22 January 2021



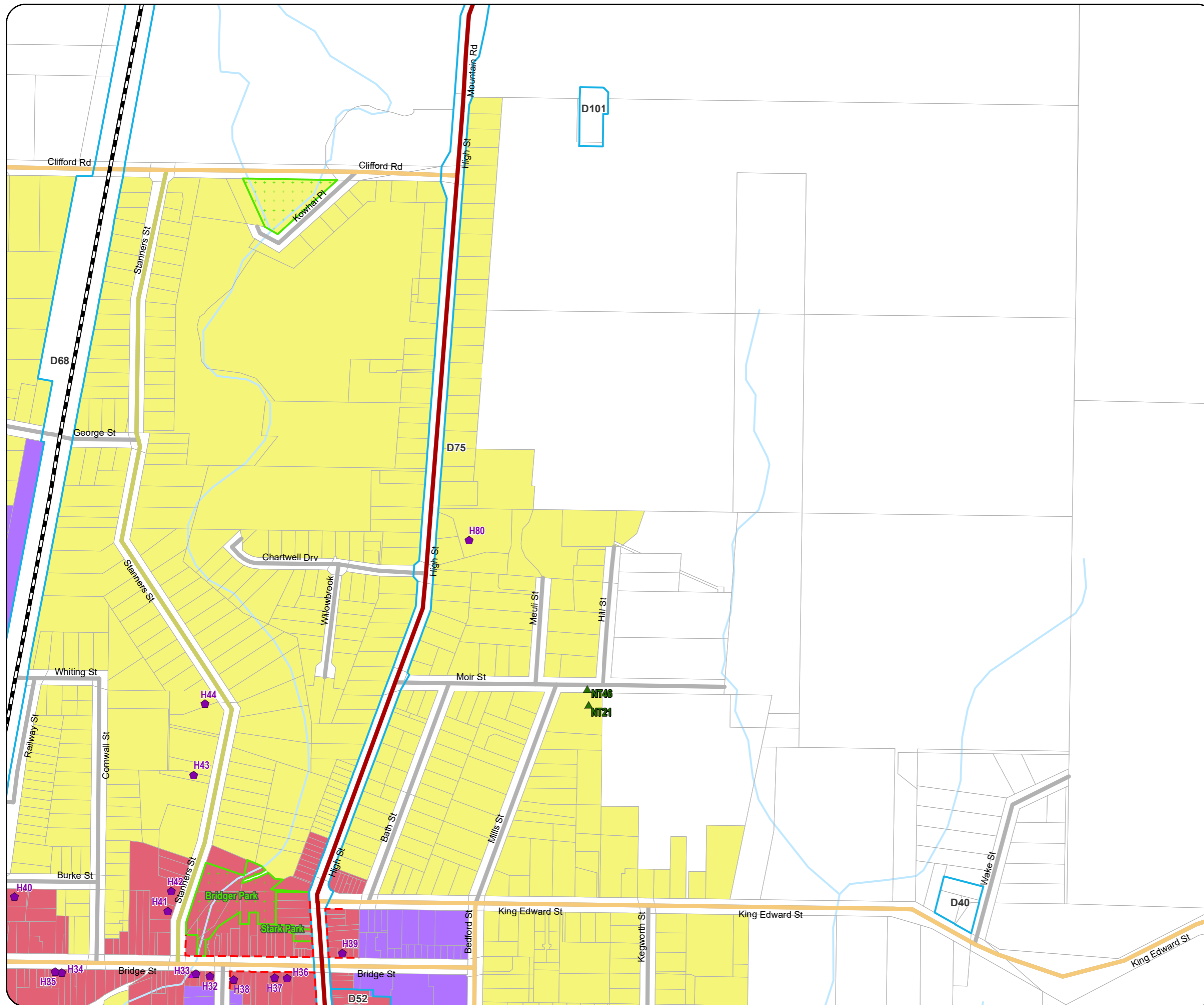
O P E R A T I V E
D I S T R I C T P L A N



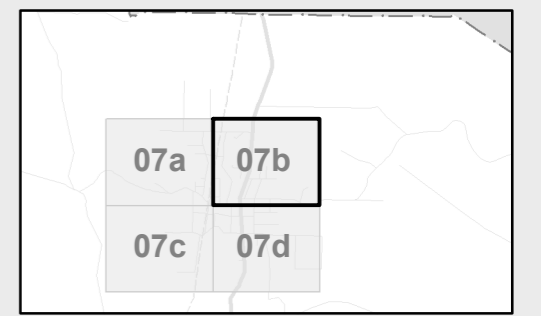
E L T H A M

U R B A N
M A P

07 a



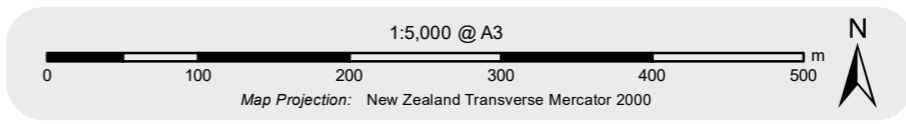
- Residential Zone
- Residential Zone - Intensification Area
- Deferred Residential Zone
- Township Zone
- Commercial Zone - Mixed Use
- Commercial Zone - Large Format Trade & Service
- Commercial Zone - Hawera Town Centre
- Industrial Zone
- Rural Industrial Zone
- Rural Zone
- Designation
(D78 - Arterial Roads not shown)
- Structure Plan Area
- Significant Natural Area
- Outstanding Natural Feature/Landscape
- Outstanding Natural Character
- Historic Site
- Parihaka Cultural Area
- Parks and Reserves
- Flood Hazard Area
- Coastal Protection Area
- Significant Waterbody - Lake
- Significant Waterbody - River
- National Grid Line (220kV & 110kV)
- High Pressure Gas and Liquid Petroleum Pipeline
- Petroleum Activity Risk Contour
- Petroleum Flare Alert Area
- State Highway
- Arterial Road
- Primary Collector Road
- Secondary Collector Road
- Other Road
- Railway
- Heritage Building/Object
- Notable Tree
- Archaeological Site
- Marae
- Defined Pedestrian Frontage
- Defined Town Centre Corner Site
- River/Stream
- River/Lake



22 January 2021

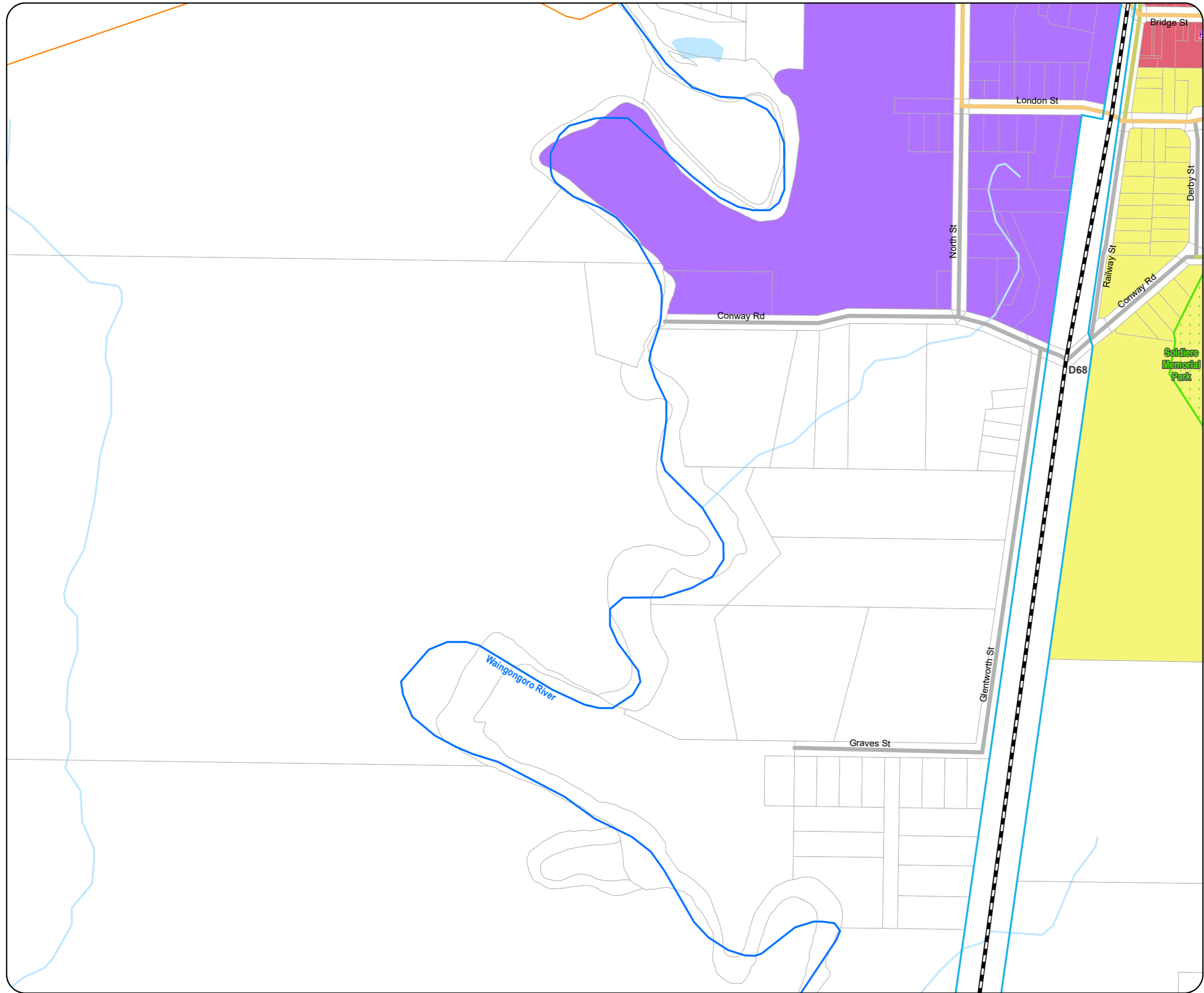


OPERATIVE DISTRICT PLAN

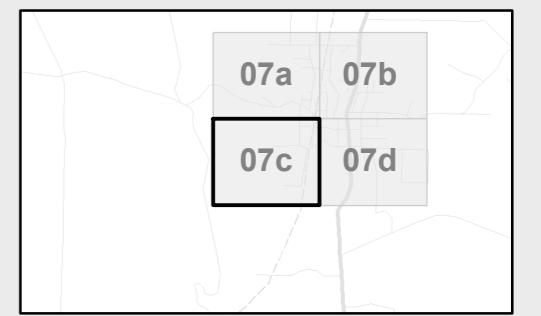


E L T H A M

URBAN MAP
07b



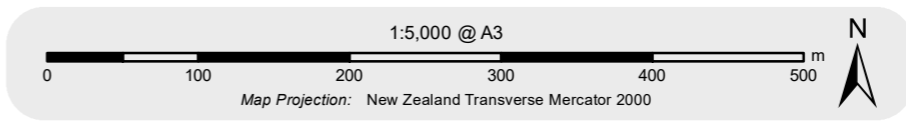
- Residential Zone
- Residential Zone - Intensification Area
- Deferred Residential Zone
- Township Zone
- Commercial Zone - Mixed Use
- Commercial Zone - Large Format Trade & Service
- Commercial Zone - Hawera Town Centre
- Industrial Zone
- Rural Industrial Zone
- Rural Zone
- Designation
(D78 - Arterial Roads not shown)
- Structure Plan Area
- Significant Natural Area
- Outstanding Natural Feature/Landscape
- Outstanding Natural Character
- Historic Site
- Parihaka Cultural Area
- Parks and Reserves
- Flood Hazard Area
- Coastal Protection Area
- Significant Waterbody - Lake
- Significant Waterbody - River
- National Grid Line (220kV & 110kV)
- High Pressure Gas and Liquid Petroleum Pipeline
- Petroleum Activity Risk Contour
- Petroleum Flare Alert Area
- State Highway
- Arterial Road
- Primary Collector Road
- Secondary Collector Road
- Other Road
- Railway
- Heritage Building/Object
- Notable Tree
- Archaeological Site
- Marae
- Defined Pedestrian Frontage
- Defined Town Centre Corner Site
- River/Stream
- River/Lake

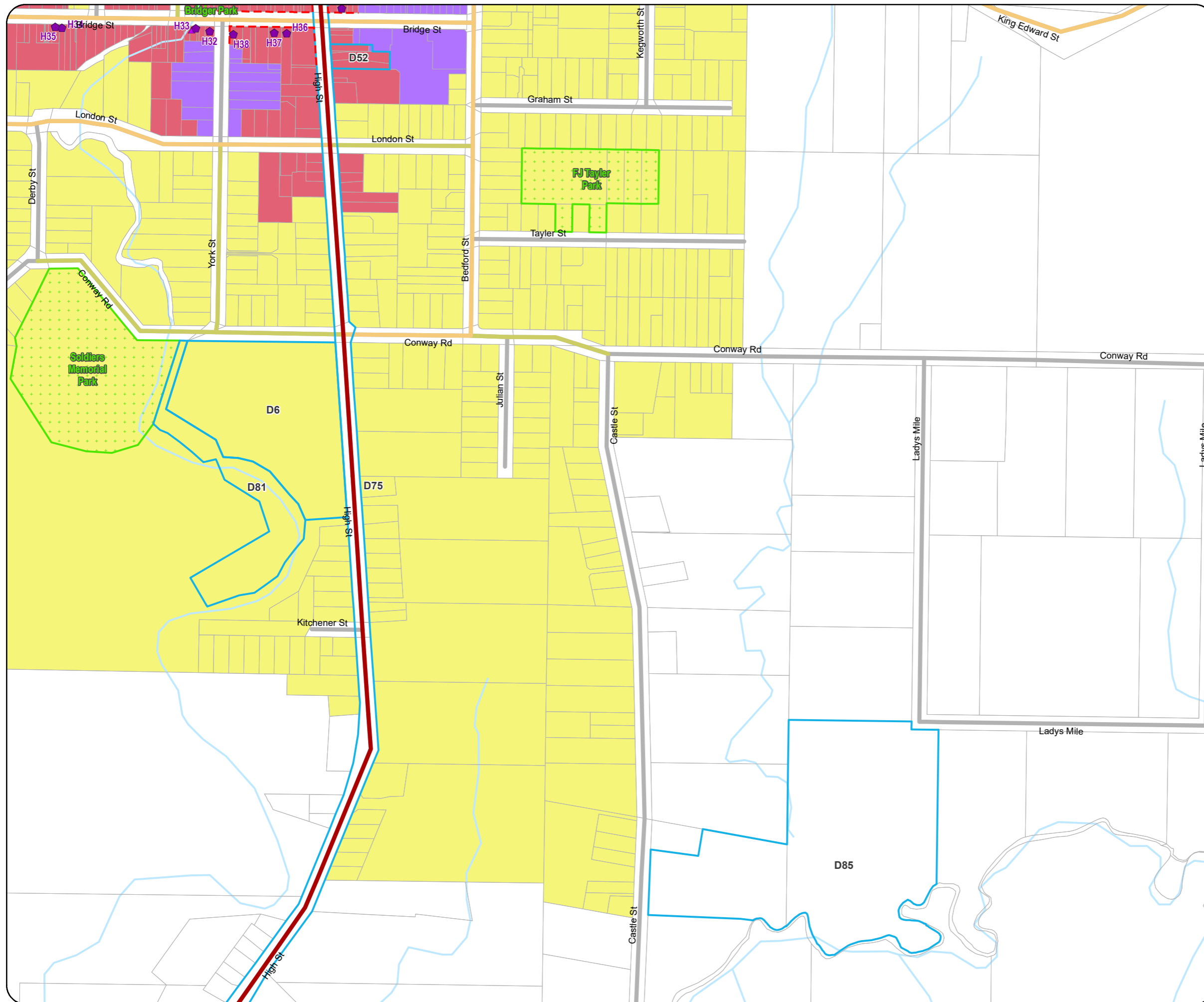


22 January 2021



OPERATIVE
DISTRICT PLAN





- Residential Zone
- Residential Zone - Intensification Area
- Deferred Residential Zone
- Township Zone
- Commercial Zone - Mixed Use
- Commercial Zone - Large Format Trade & Service
- Commercial Zone - Hawera Town Centre
- Industrial Zone
- Rural Industrial Zone
- Rural Zone
- Designation
(D78 - Arterial Roads not shown)
- Structure Plan Area
- Significant Natural Area
- Outstanding Natural Feature/Landscape
- Outstanding Natural Character
- Historic Site
- Parihaka Cultural Area
- Parks and Reserves
- Flood Hazard Area
- Coastal Protection Area
- Significant Waterbody - Lake
- Significant Waterbody - River
- National Grid Line (220kV & 110kV)
- High Pressure Gas and Liquid Petroleum Pipeline
- Petroleum Activity Risk Contour
- Petroleum Flare Alert Area
- State Highway
- Arterial Road
- Primary Collector Road
- Secondary Collector Road
- Other Road
- Railway
- Heritage Building/Object
- Notable Tree
- Archaeological Site
- Marae
- Defined Pedestrian Frontage
- Defined Town Centre Corner Site

- River/Stream
- River/Lake

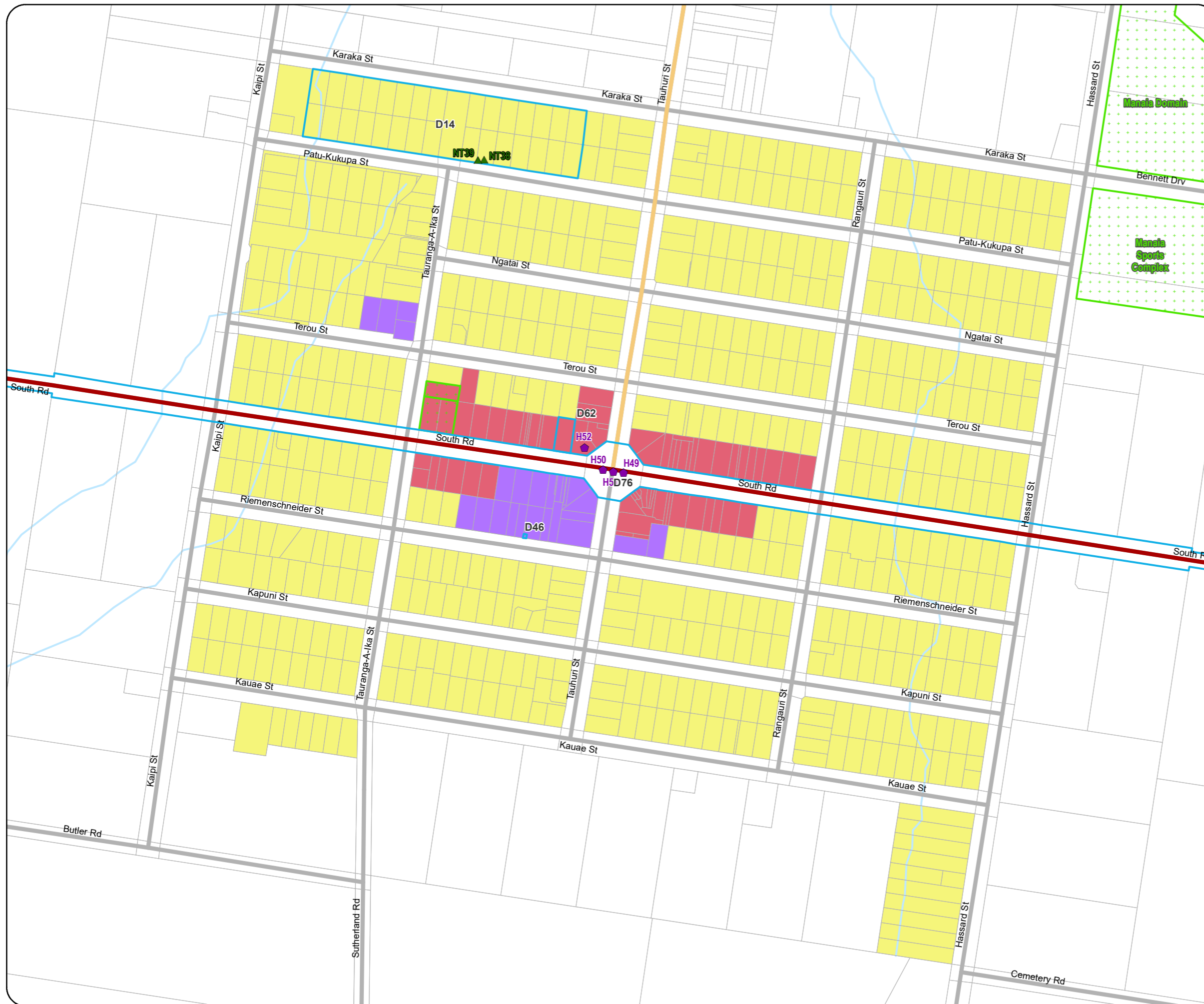
07a	07b
07c	07d

22 January 2021

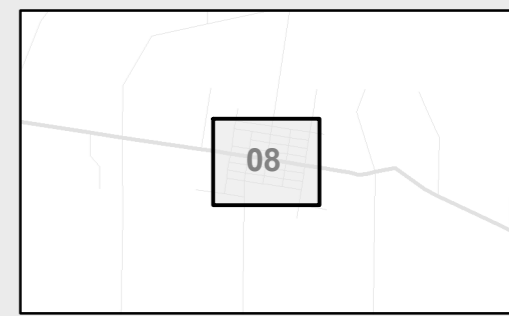


OPERATIVE DISTRICT PLAN





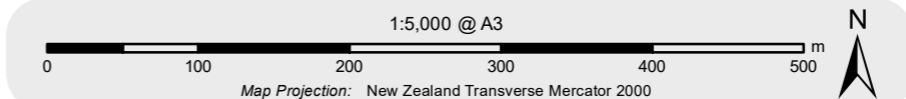
- Residential Zone
- Residential Zone - Intensification Area
- Deferred Residential Zone
- Township Zone
- Commercial Zone - Mixed Use
- Commercial Zone - Large Format Trade & Service
- Commercial Zone - Hawera Town Centre
- Industrial Zone
- Rural Industrial Zone
- Rural Zone
- Designation
(D78 - Arterial Roads not shown)
- Structure Plan Area
- Significant Natural Area
- Outstanding Natural Feature/Landscape
- Outstanding Natural Character
- Historic Site
- Parihaka Cultural Area
- Parks and Reserves
- Flood Hazard Area
- Coastal Protection Area
- Significant Waterbody - Lake
- Significant Waterbody - River
- National Grid Line (220kV & 110kV)
- High Pressure Gas and Liquid Petroleum Pipeline
- Petroleum Activity Risk Contour
- Petroleum Flare Alert Area
- State Highway
- Arterial Road
- Primary Collector Road
- Secondary Collector Road
- Other Road
- Railway
- Heritage Building/Object
- Notable Tree
- Archaeological Site
- Marae
- Defined Pedestrian Frontage
- Defined Town Centre Corner Site

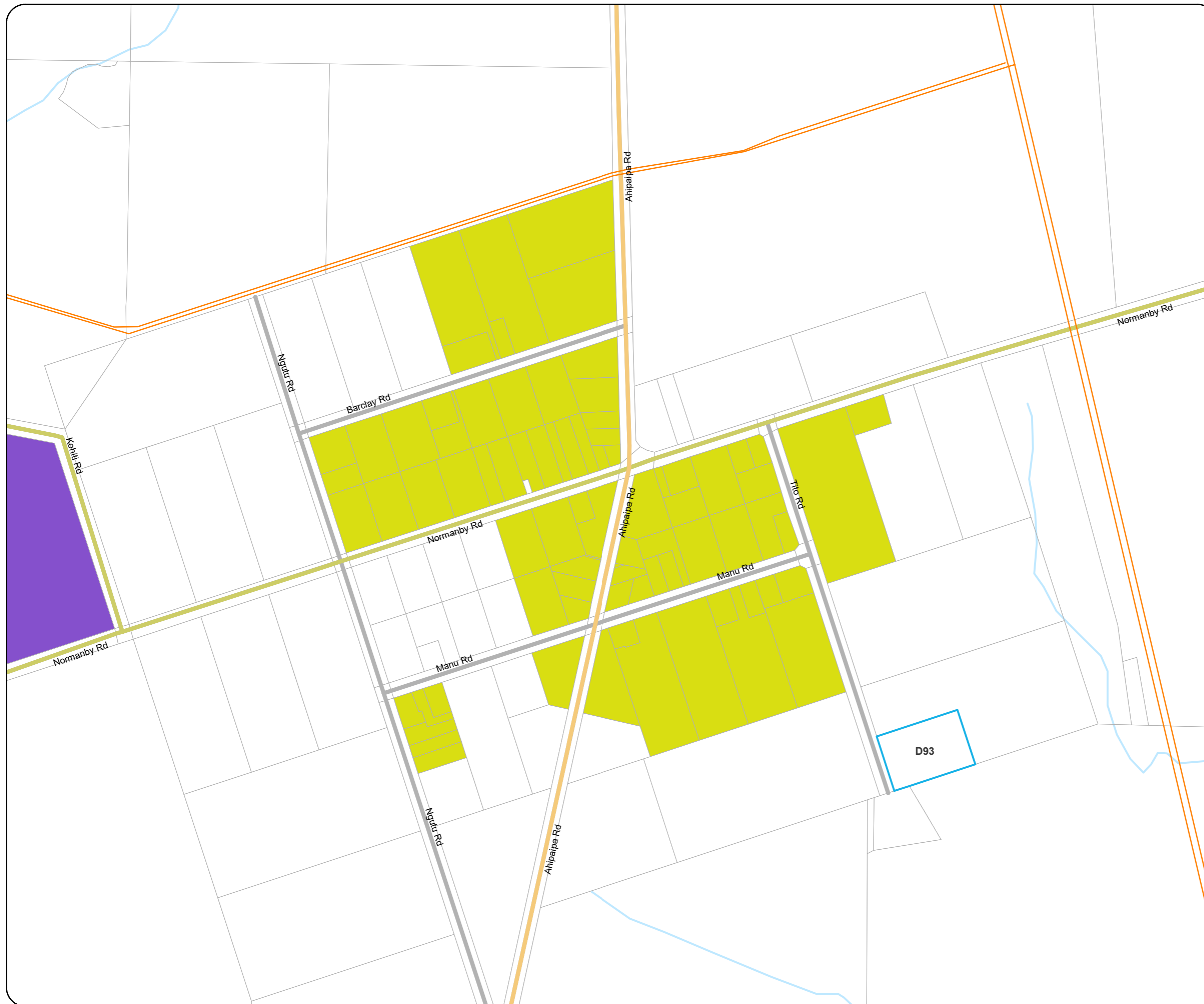


22 January 2021



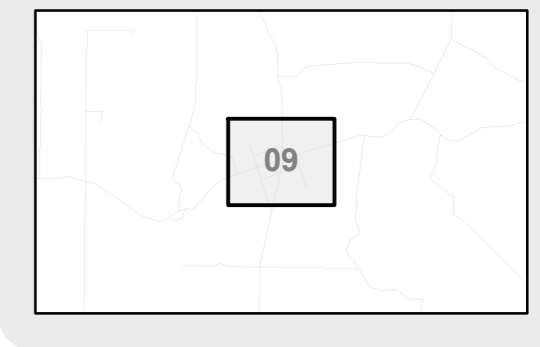
O P E R A T I V E
D I S T R I C T P L A N





- Residential Zone
- Residential Zone - Intensification Area
- Deferred Residential Zone
- Township Zone
- Commercial Zone - Mixed Use
- Commercial Zone - Large Format Trade & Service
- Commercial Zone - Hawera Town Centre
- Industrial Zone
- Rural Industrial Zone
- Rural Zone
- Designation
(D78 - Arterial Roads not shown)
- Structure Plan Area
- Significant Natural Area
- Outstanding Natural Feature/Landscape
- Outstanding Natural Character
- Historic Site
- Parihaka Cultural Area
- Parks and Reserves
- Flood Hazard Area
- Coastal Protection Area
- Significant Waterbody - Lake
- Significant Waterbody - River
- National Grid Line (220kV & 110kV)
- High Pressure Gas and Liquid Petroleum Pipeline
- Petroleum Activity Risk Contour
- Petroleum Flare Alert Area
- State Highway
- Arterial Road
- Primary Collector Road
- Secondary Collector Road
- Other Road
- Railway
- Heritage Building/Object
- Notable Tree
- Archaeological Site
- Marae
- Defined Pedestrian Frontage
- Defined Town Centre Corner Site

- River/Stream
- River/Lake

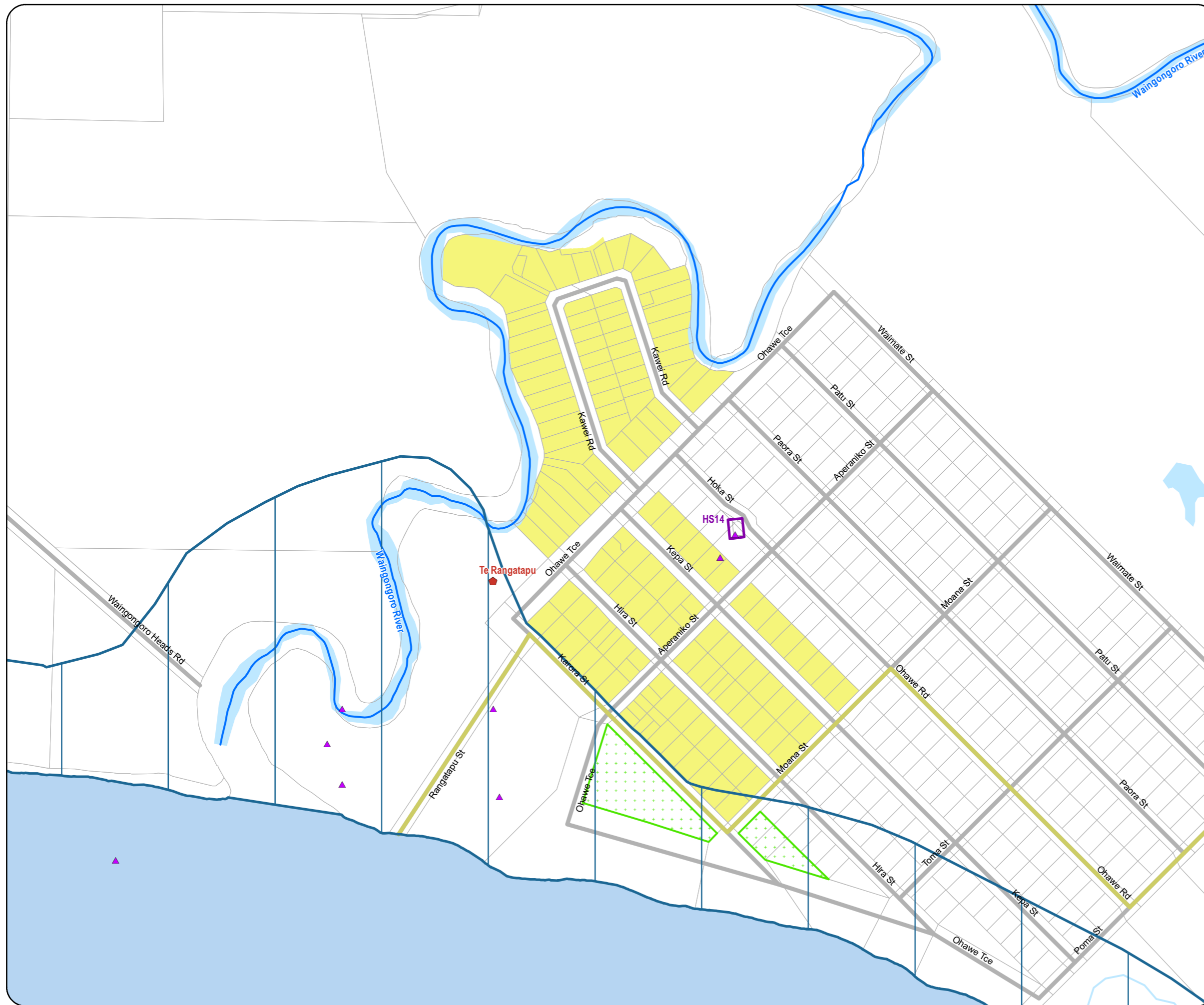


22 January 2021

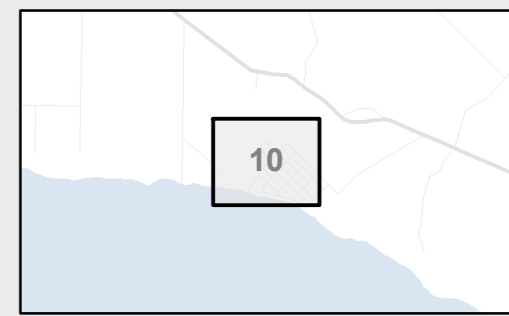


O P E R A T I V E
D I S T R I C T P L A N





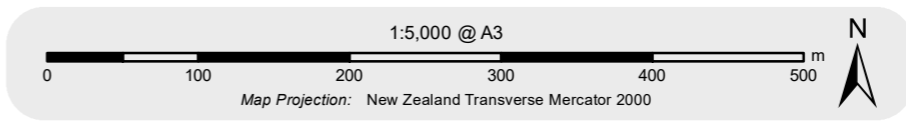
- Residential Zone
- Residential Zone - Intensification Area
- Deferred Residential Zone
- Township Zone
- Commercial Zone - Mixed Use
- Commercial Zone - Large Format Trade & Service
- Commercial Zone - Hawera Town Centre
- Industrial Zone
- Rural Industrial Zone
- Rural Zone
- Designation
(D78 - Arterial Roads not shown)
- Structure Plan Area
- Significant Natural Area
- Outstanding Natural Feature/Landscape
- Outstanding Natural Character
- Historic Site
- Parihaka Cultural Area
- Parks and Reserves
- Flood Hazard Area
- Coastal Protection Area
- Significant Waterbody - Lake
- Significant Waterbody - River
- National Grid Line (220kV & 110kV)
- High Pressure Gas and Liquid Petroleum Pipeline
- Petroleum Activity Risk Contour
- Petroleum Flare Alert Area
- State Highway
- Arterial Road
- Primary Collector Road
- Secondary Collector Road
- Other Road
- Railway
- Heritage Building/Object
- Notable Tree
- Archaeological Site
- Marae
- Defined Pedestrian Frontage
- Defined Town Centre Corner Site

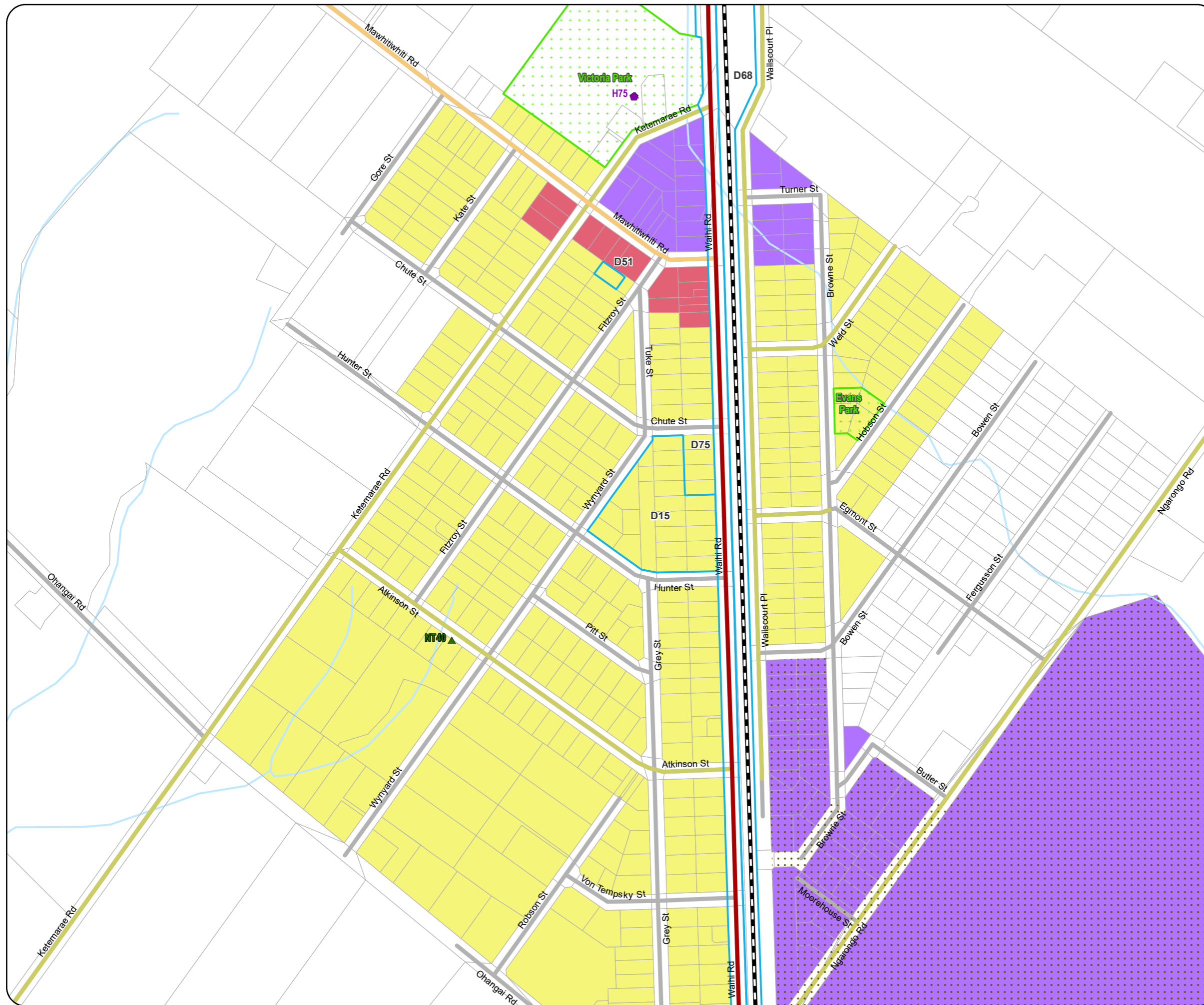


22 January 2021

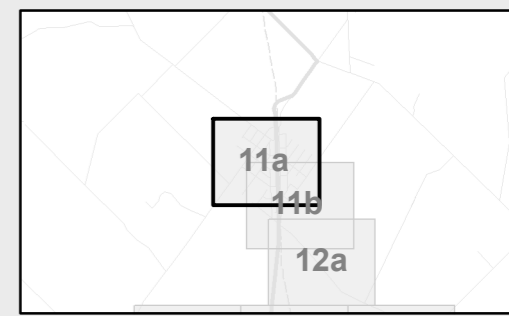


OPERATIVE DISTRICT PLAN





- Residential Zone
- Residential Zone - Intensification Area
- Deferred Residential Zone
- Township Zone
- Commercial Zone - Mixed Use
- Commercial Zone - Large Format Trade & Service
- Commercial Zone - Hawera Town Centre
- Industrial Zone
- Rural Industrial Zone
- Rural Zone
- Designation
(D78 - Arterial Roads not shown)
- Structure Plan Area
- Significant Natural Area
- Outstanding Natural Feature/Landscape
- Outstanding Natural Character
- Historic Site
- Parihaka Cultural Area
- Parks and Reserves
- Flood Hazard Area
- Coastal Protection Area
- Significant Waterbody - Lake
- Significant Waterbody - River
- National Grid Line (220kV & 110kV)
- High Pressure Gas and Liquid Petroleum Pipeline
- Petroleum Activity Risk Contour
- Petroleum Flare Alert Area
- State Highway
- Arterial Road
- Primary Collector Road
- Secondary Collector Road
- Other Road
- Railway
- Heritage Building/Object
- Notable Tree
- Archaeological Site
- Marae
- Defined Pedestrian Frontage
- Defined Town Centre Corner Site
- River/Stream
- River/Lake

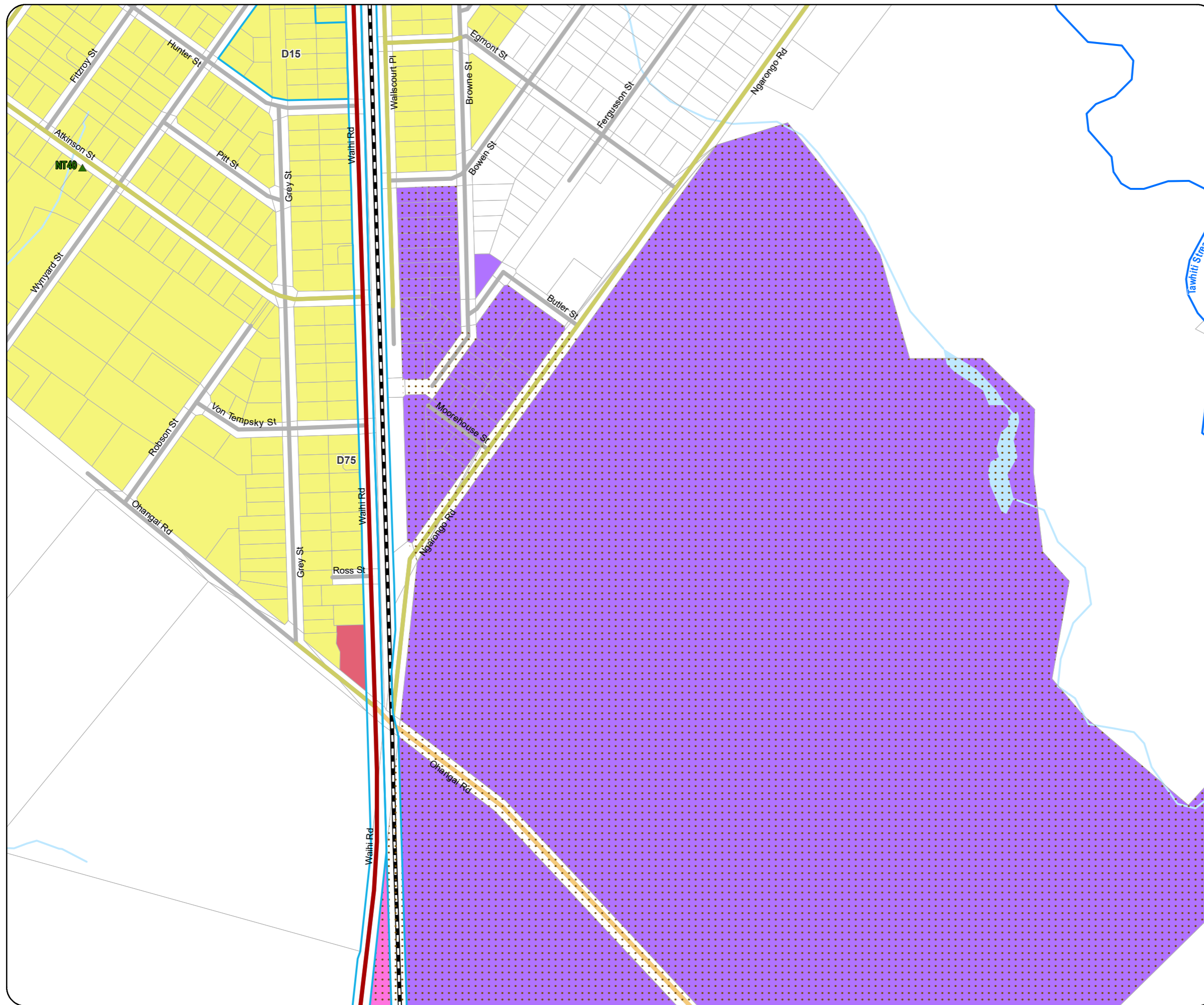


22 January 2021

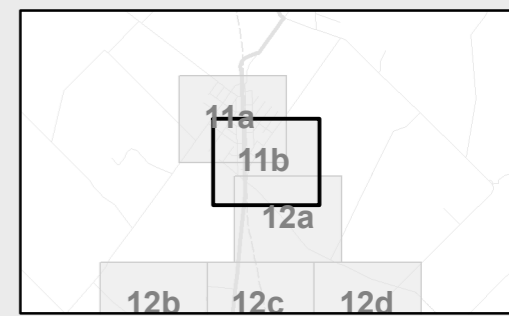


OPERATIVE DISTRICT PLAN





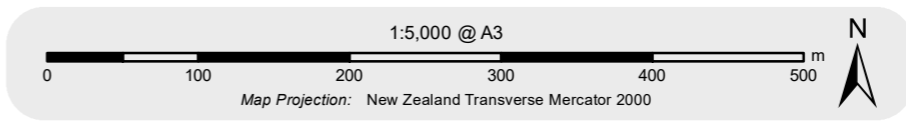
- Residential Zone
- Residential Zone - Intensification Area
- Deferred Residential Zone
- Township Zone
- Commercial Zone - Mixed Use
- Commercial Zone - Large Format Trade & Service
- Commercial Zone - Hawera Town Centre
- Industrial Zone
- Rural Industrial Zone
- Rural Zone
- Designation
(D78 - Arterial Roads not shown)
- Structure Plan Area
- Significant Natural Area
- Outstanding Natural Feature/Landscape
- Outstanding Natural Character
- Historic Site
- Parihaka Cultural Area
- Parks and Reserves
- Flood Hazard Area
- Coastal Protection Area
- Significant Waterbody - Lake
- Significant Waterbody - River
- National Grid Line (220kV & 110kV)
- High Pressure Gas and Liquid Petroleum Pipeline
- Petroleum Activity Risk Contour
- Petroleum Flare Alert Area
- State Highway
- Arterial Road
- Primary Collector Road
- Secondary Collector Road
- Other Road
- Railway
- Heritage Building/Object
- Notable Tree
- Archaeological Site
- Marae
- Defined Pedestrian Frontage
- Defined Town Centre Corner Site
- River/Stream
- River/Lake



22 January 2021



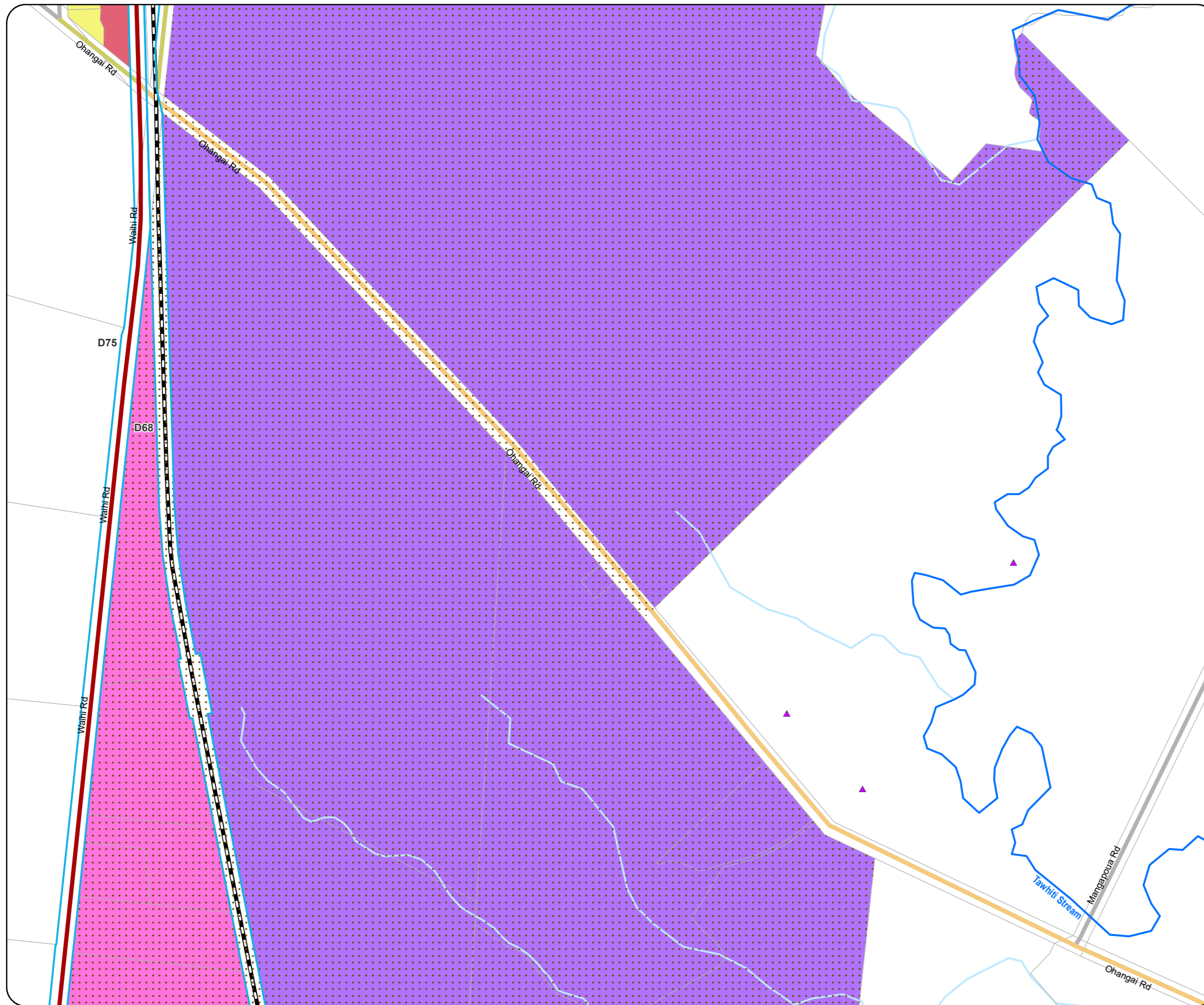
OPERATIVE
DISTRICT PLAN



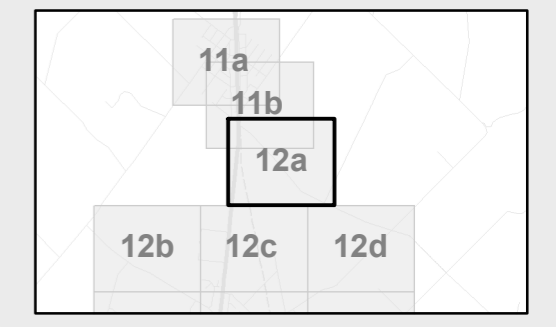
N O R M A N B Y

URBAN
MAP

11b



- Residential Zone
- Residential Zone - Intensification Area
- Deferred Residential Zone
- Township Zone
- Commercial Zone - Mixed Use
- Commercial Zone - Large Format Trade & Service
- Commercial Zone - Hawera Town Centre
- Industrial Zone
- Rural Industrial Zone
- Rural Zone
- Designation
(D78 - Arterial Roads not shown)
- Structure Plan Area
- Significant Natural Area
- Outstanding Natural Feature/Landscape
- Outstanding Natural Character
- Historic Site
- Parihaka Cultural Area
- Parks and Reserves
- Flood Hazard Area
- Coastal Protection Area
- Significant Waterbody - Lake
- Significant Waterbody - River
- National Grid Line (220kV & 110kV)
- High Pressure Gas and Liquid Petroleum Pipeline
- Petroleum Activity Risk Contour
- Petroleum Flare Alert Area
- State Highway
- Arterial Road
- Primary Collector Road
- Secondary Collector Road
- Other Road
- Railway
- Heritage Building/Object
- Notable Tree
- Archaeological Site
- Marae
- Defined Pedestrian Frontage
- Defined Town Centre Corner Site
- River/Stream
- River/Lake



22 January 2021

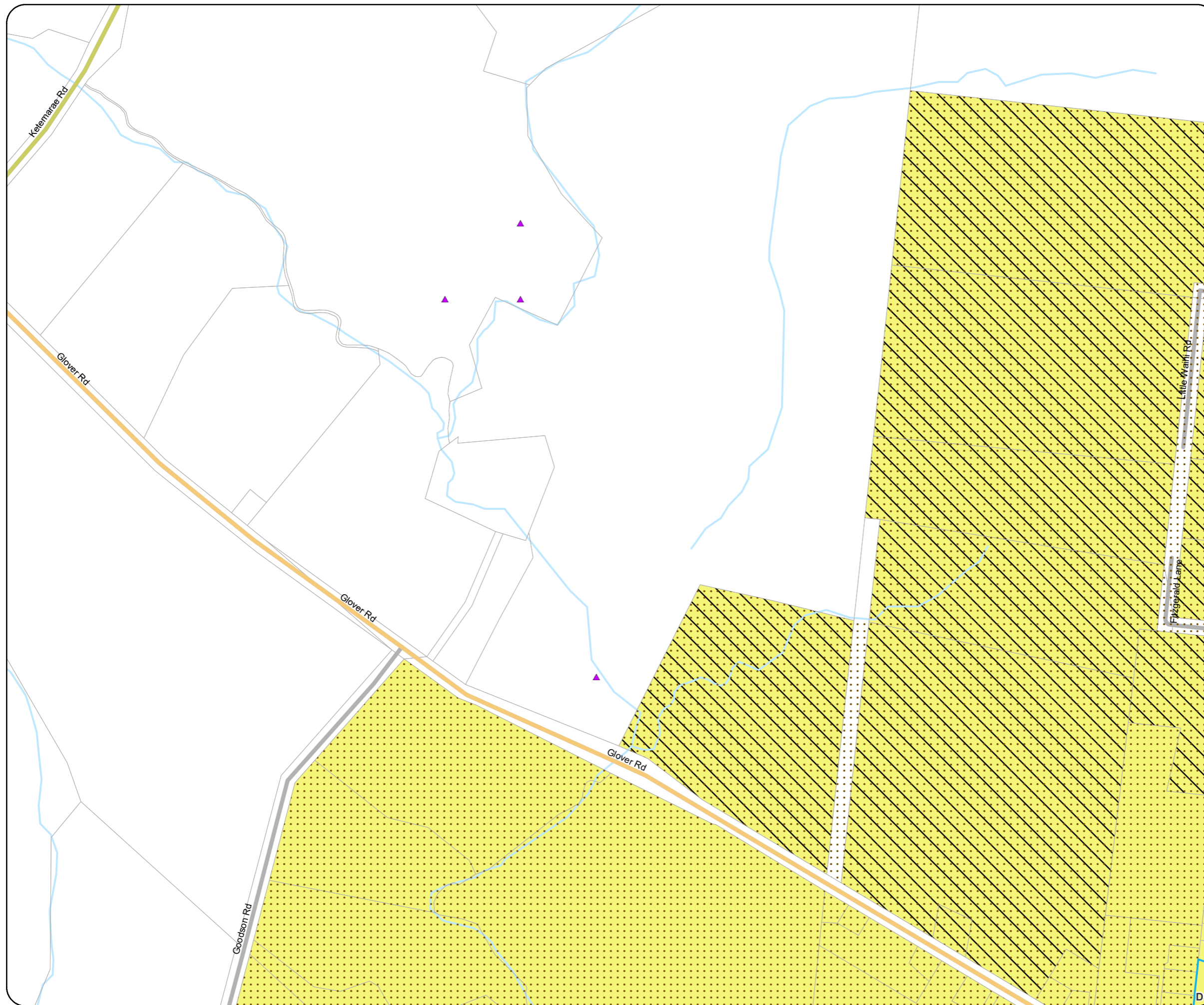


OPERATIVE DISTRICT PLAN

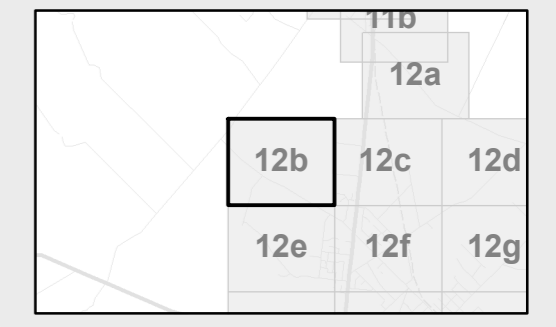


H A W E R A

URBAN MAP
12a



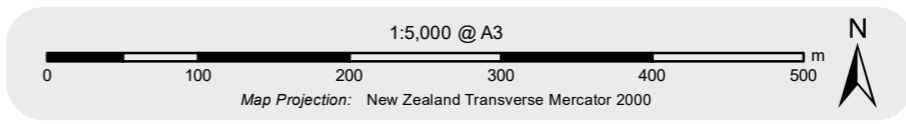
- Residential Zone
- Residential Zone - Intensification Area
- Deferred Residential Zone
- Township Zone
- Commercial Zone - Mixed Use
- Commercial Zone - Large Format Trade & Service
- Commercial Zone - Hawera Town Centre
- Industrial Zone
- Rural Industrial Zone
- Rural Zone
- Designation
(D78 - Arterial Roads not shown)
- Structure Plan Area
- Significant Natural Area
- Outstanding Natural Feature/Landscape
- Outstanding Natural Character
- Historic Site
- Parihaka Cultural Area
- Parks and Reserves
- Flood Hazard Area
- Coastal Protection Area
- Significant Waterbody - Lake
- Significant Waterbody - River
- National Grid Line (220kV & 110kV)
- High Pressure Gas and Liquid Petroleum Pipeline
- Petroleum Activity Risk Contour
- Petroleum Flare Alert Area
- State Highway
- Arterial Road
- Primary Collector Road
- Secondary Collector Road
- Other Road
- Railway
- Heritage Building/Object
- Notable Tree
- Archaeological Site
- Marae
- Defined Pedestrian Frontage
- Defined Town Centre Corner Site

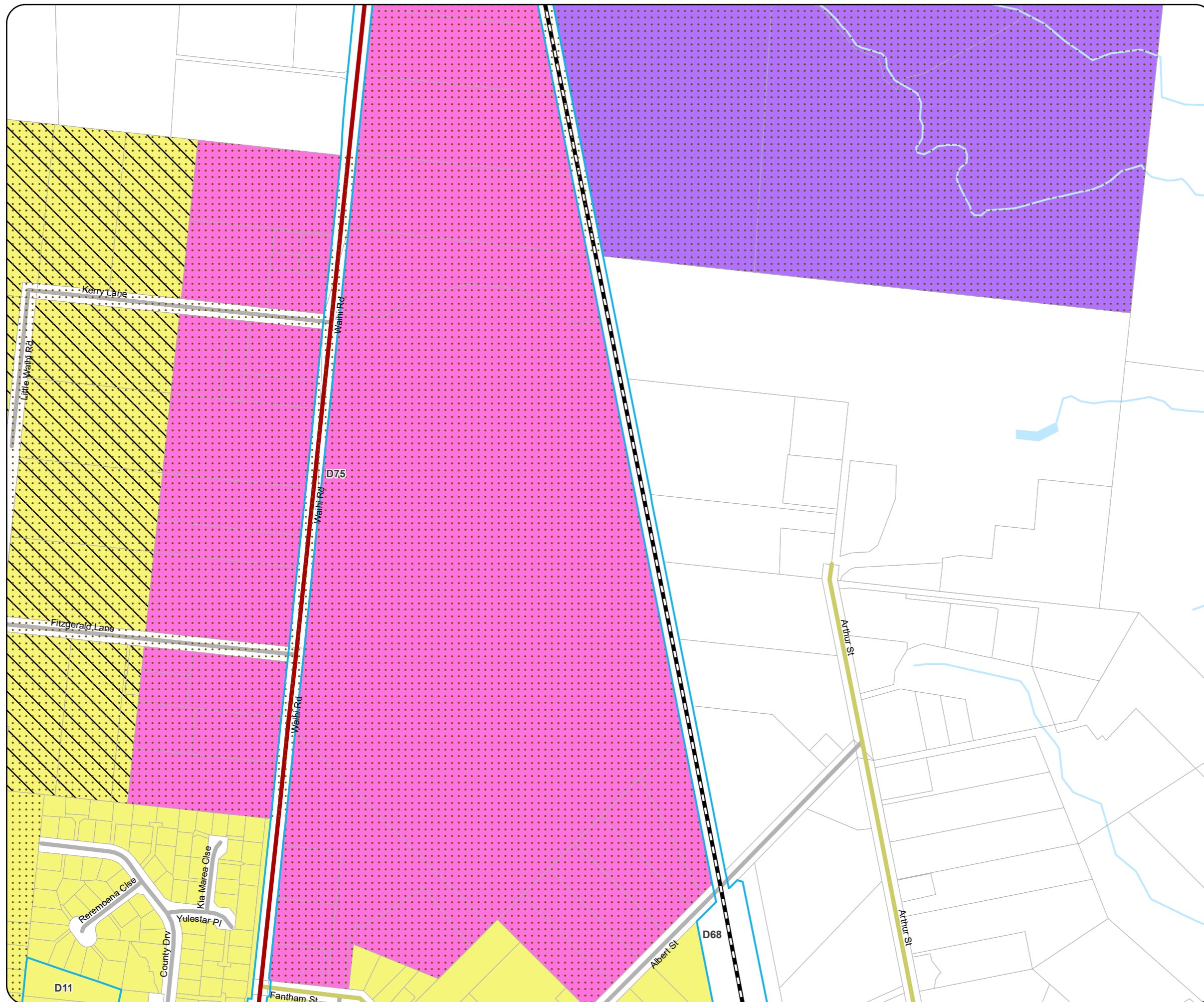


22 January 2021

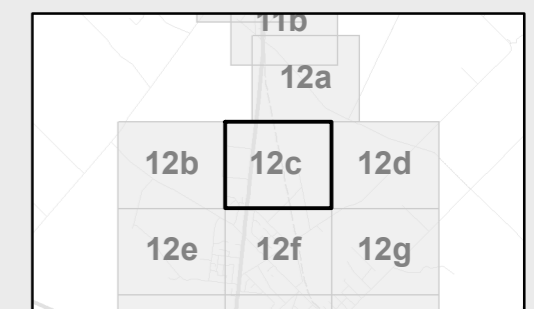


OPERATIVE
DISTRICT PLAN





- Residential Zone
- Residential Zone - Intensification Area
- Deferred Residential Zone
- Township Zone
- Commercial Zone - Mixed Use
- Commercial Zone - Large Format Trade & Service
- Commercial Zone - Hawera Town Centre
- Industrial Zone
- Rural Industrial Zone
- Rural Zone
- Designation
(D78 - Arterial Roads not shown)
- Structure Plan Area
- Significant Natural Area
- Outstanding Natural Feature/Landscape
- Outstanding Natural Character
- Historic Site
- Parihaka Cultural Area
- Parks and Reserves
- Flood Hazard Area
- Coastal Protection Area
- Significant Waterbody - Lake
- Significant Waterbody - River
- National Grid Line (220kV & 110kV)
- High Pressure Gas and Liquid Petroleum Pipeline
- Petroleum Activity Risk Contour
- Petroleum Flare Alert Area
- State Highway
- Arterial Road
- Primary Collector Road
- Secondary Collector Road
- Other Road
- Railway
- Heritage Building/Object
- Notable Tree
- Archaeological Site
- Marae
- Defined Pedestrian Frontage
- Defined Town Centre Corner Site
- River/Stream
- River/Lake

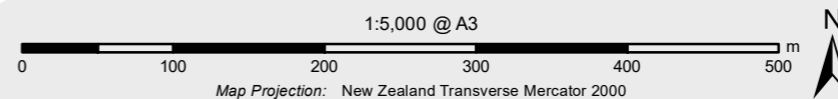


22 January 2021



South Taranaki
District Council

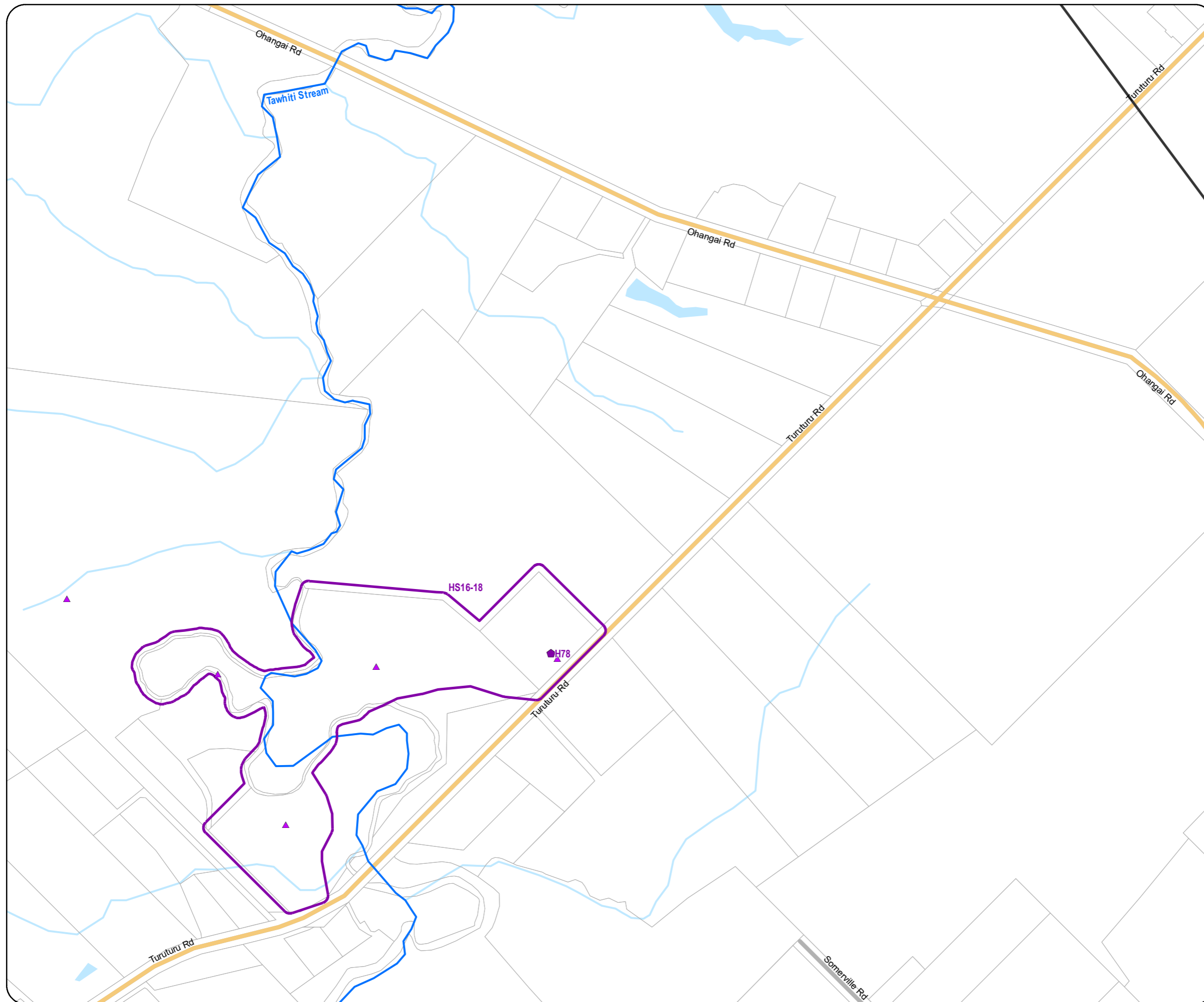
OPERATIVE DISTRICT PLAN



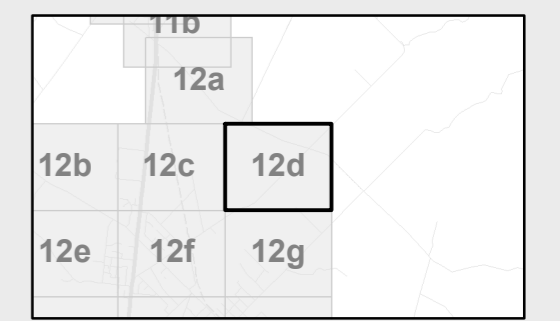
H A W E R A

URBAN MAP

12c



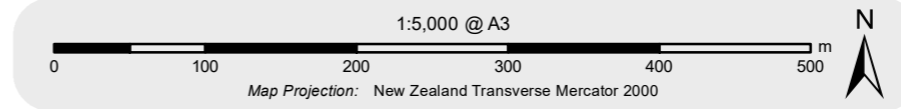
- Residential Zone
- Residential Zone - Intensification Area
- Deferred Residential Zone
- Township Zone
- Commercial Zone - Mixed Use
- Commercial Zone - Large Format Trade & Service
- Commercial Zone - Hawera Town Centre
- Industrial Zone
- Rural Industrial Zone
- Rural Zone
- Designation
(D78 - Arterial Roads not shown)
- Structure Plan Area
- Significant Natural Area
- Outstanding Natural Feature/Landscape
- Outstanding Natural Character
- Historic Site
- Parihaka Cultural Area
- Parks and Reserves
- Flood Hazard Area
- Coastal Protection Area
- Significant Waterbody - Lake
- Significant Waterbody - River
- National Grid Line (220kV & 110kV)
- High Pressure Gas and Liquid Petroleum Pipeline
- Petroleum Activity Risk Contour
- Petroleum Flare Alert Area
- State Highway
- Arterial Road
- Primary Collector Road
- Secondary Collector Road
- Other Road
- Railway
- Heritage Building/Object
- Notable Tree
- Archaeological Site
- Marae
- Defined Pedestrian Frontage
- Defined Town Centre Corner Site

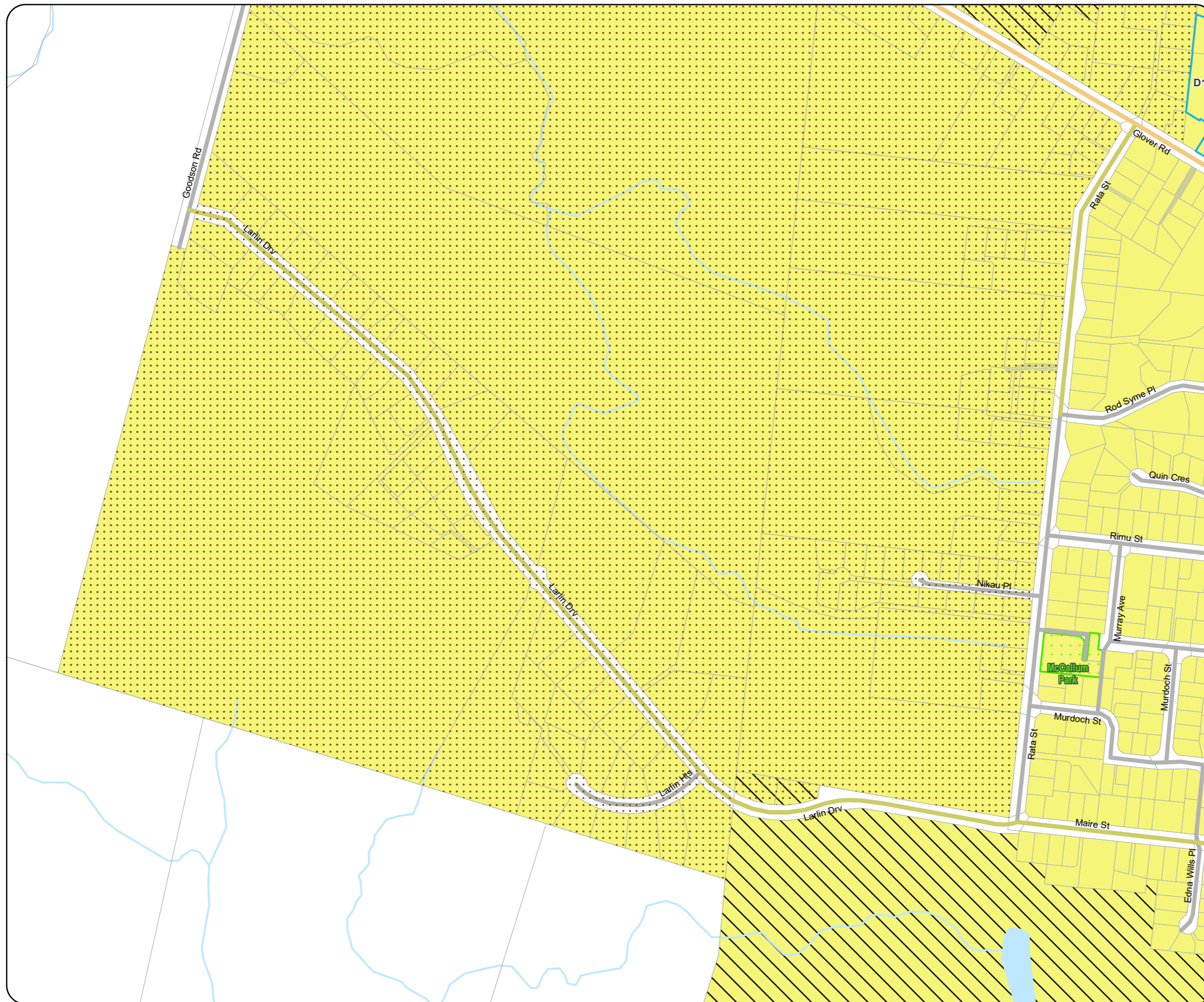


22 January 2021

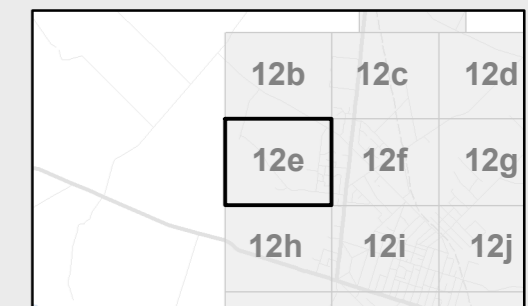


OPERATIVE
DISTRICT PLAN





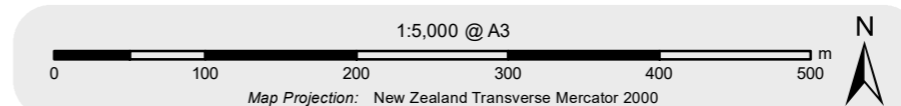
- Residential Zone
- Residential Zone - Intensification Area
- Deferred Residential Zone
- Township Zone
- Commercial Zone - Mixed Use
- Commercial Zone - Large Format Trade & Service
- Commercial Zone - Hawera Town Centre
- Industrial Zone
- Rural Industrial Zone
- Rural Zone
- Designation
(D78 - Arterial Roads not shown)
- Structure Plan Area
- Significant Natural Area
- Outstanding Natural Feature/Landscape
- Outstanding Natural Character
- Historic Site
- Parihaka Cultural Area
- Parks and Reserves
- Flood Hazard Area
- Coastal Protection Area
- Significant Waterbody - Lake
- Significant Waterbody - River
- National Grid Line (220kV & 110kV)
- High Pressure Gas and Liquid Petroleum Pipeline
- Petroleum Activity Risk Contour
- Petroleum Flare Alert Area
- State Highway
- Arterial Road
- Primary Collector Road
- Secondary Collector Road
- Other Road
- Railway
- Heritage Building/Object
- Notable Tree
- Archaeological Site
- Marae
- Defined Pedestrian Frontage
- Defined Town Centre Corner Site
- River/Stream
- River/Lake

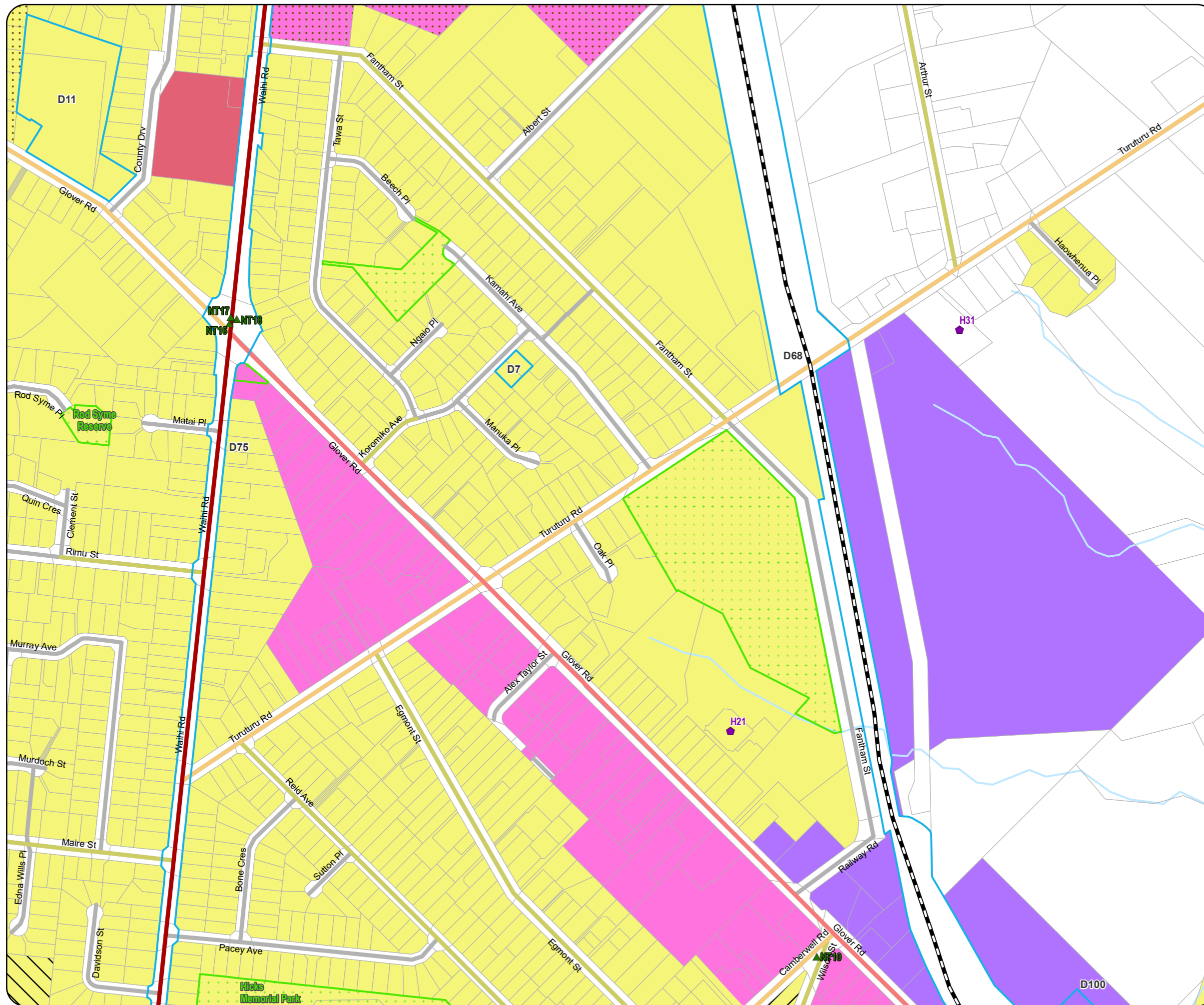


22 January 2021



O P E R A T I V E
D I S T R I C T P L A N





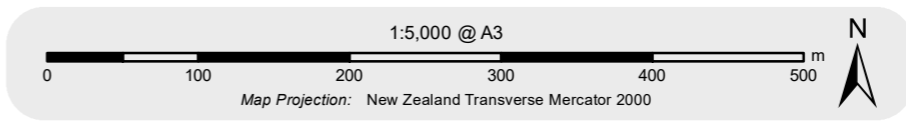
- Residential Zone
- Residential Zone - Intensification Area
- Deferred Residential Zone
- Township Zone
- Commercial Zone - Mixed Use
- Commercial Zone - Large Format Trade & Service
- Commercial Zone - Hawera Town Centre
- Industrial Zone
- Rural Industrial Zone
- Rural Zone
- Designation
(D78 - Arterial Roads not shown)
- Structure Plan Area
- Significant Natural Area
- Outstanding Natural Feature/Landscape
- Outstanding Natural Character
- Historic Site
- Parihaka Cultural Area
- Parks and Reserves
- Flood Hazard Area
- Coastal Protection Area
- Significant Waterbody - Lake
- Significant Waterbody - River
- National Grid Line (220kV & 110kV)
- High Pressure Gas and Liquid Petroleum Pipeline
- Petroleum Activity Risk Contour
- Petroleum Flare Alert Area
- State Highway
- Arterial Road
- Primary Collector Road
- Secondary Collector Road
- Other Road
- Railway
- Heritage Building/Object
- Notable Tree
- Archaeological Site
- Marae
- Defined Pedestrian Frontage
- Defined Town Centre Corner Site
- River/Stream
- River/Lake

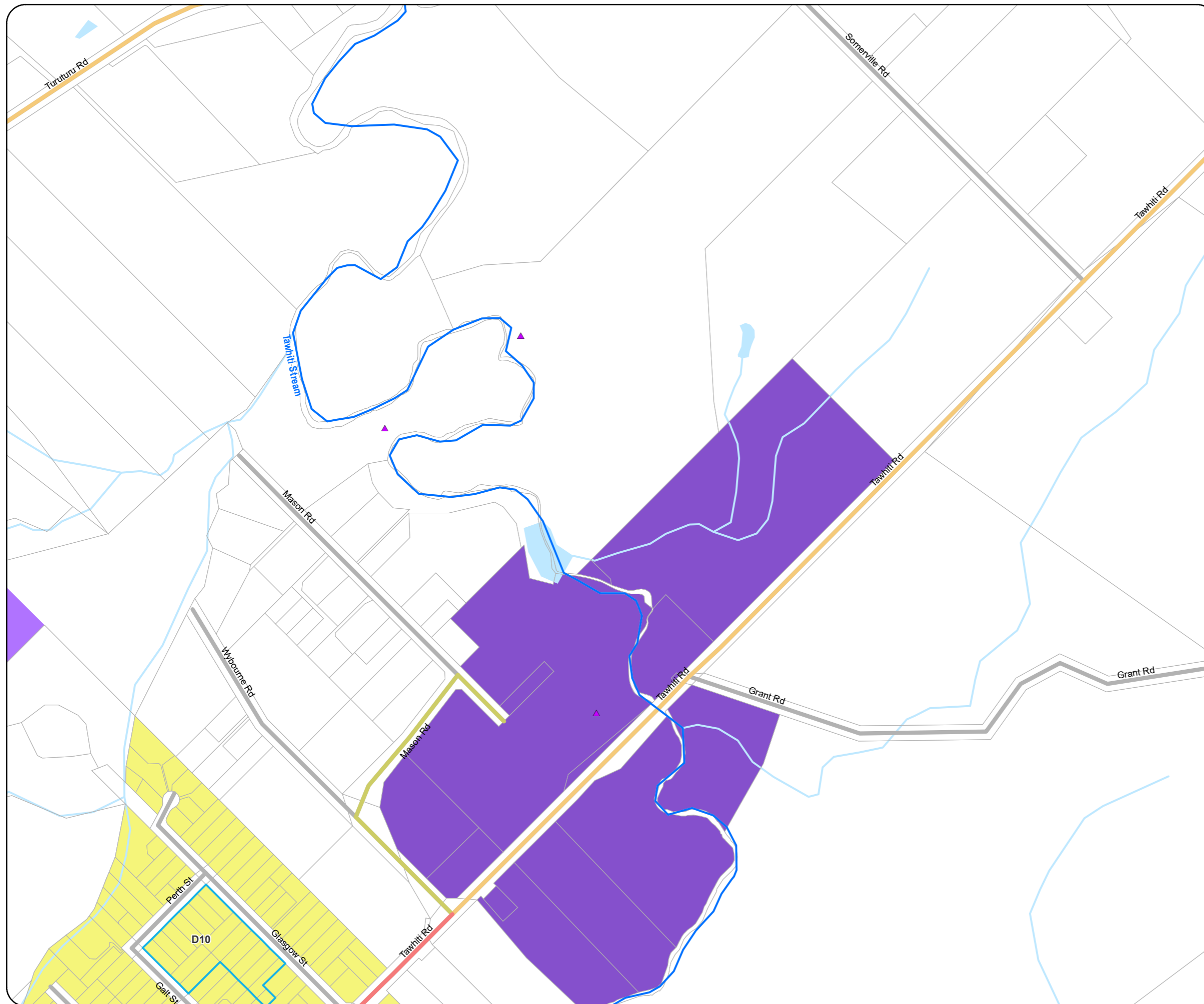
12b	12c	12d
12e	12f	12g
12h	12i	12j

22 January 2021

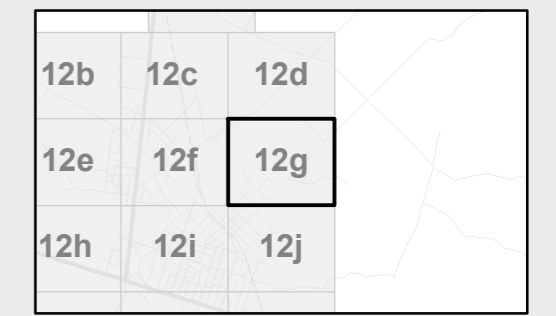


OPERATIVE DISTRICT PLAN





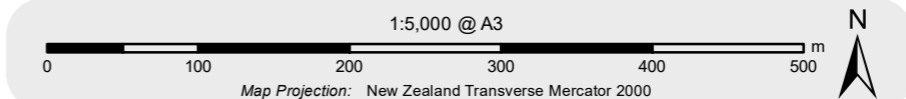
- Residential Zone
- Residential Zone - Intensification Area
- Deferred Residential Zone
- Township Zone
- Commercial Zone - Mixed Use
- Commercial Zone - Large Format Trade & Service
- Commercial Zone - Hawera Town Centre
- Industrial Zone
- Rural Industrial Zone
- Rural Zone
- Designation
(D78 - Arterial Roads not shown)
- Structure Plan Area
- Significant Natural Area
- Outstanding Natural Feature/Landscape
- Outstanding Natural Character
- Historic Site
- Parihaka Cultural Area
- Parks and Reserves
- Flood Hazard Area
- Coastal Protection Area
- Significant Waterbody - Lake
- Significant Waterbody - River
- National Grid Line (220kV & 110kV)
- High Pressure Gas and Liquid Petroleum Pipeline
- Petroleum Activity Risk Contour
- Petroleum Flare Alert Area
- State Highway
- Arterial Road
- Primary Collector Road
- Secondary Collector Road
- Other Road
- Railway
- Heritage Building/Object
- Notable Tree
- Archaeological Site
- Marae
- Defined Pedestrian Frontage
- Defined Town Centre Corner Site

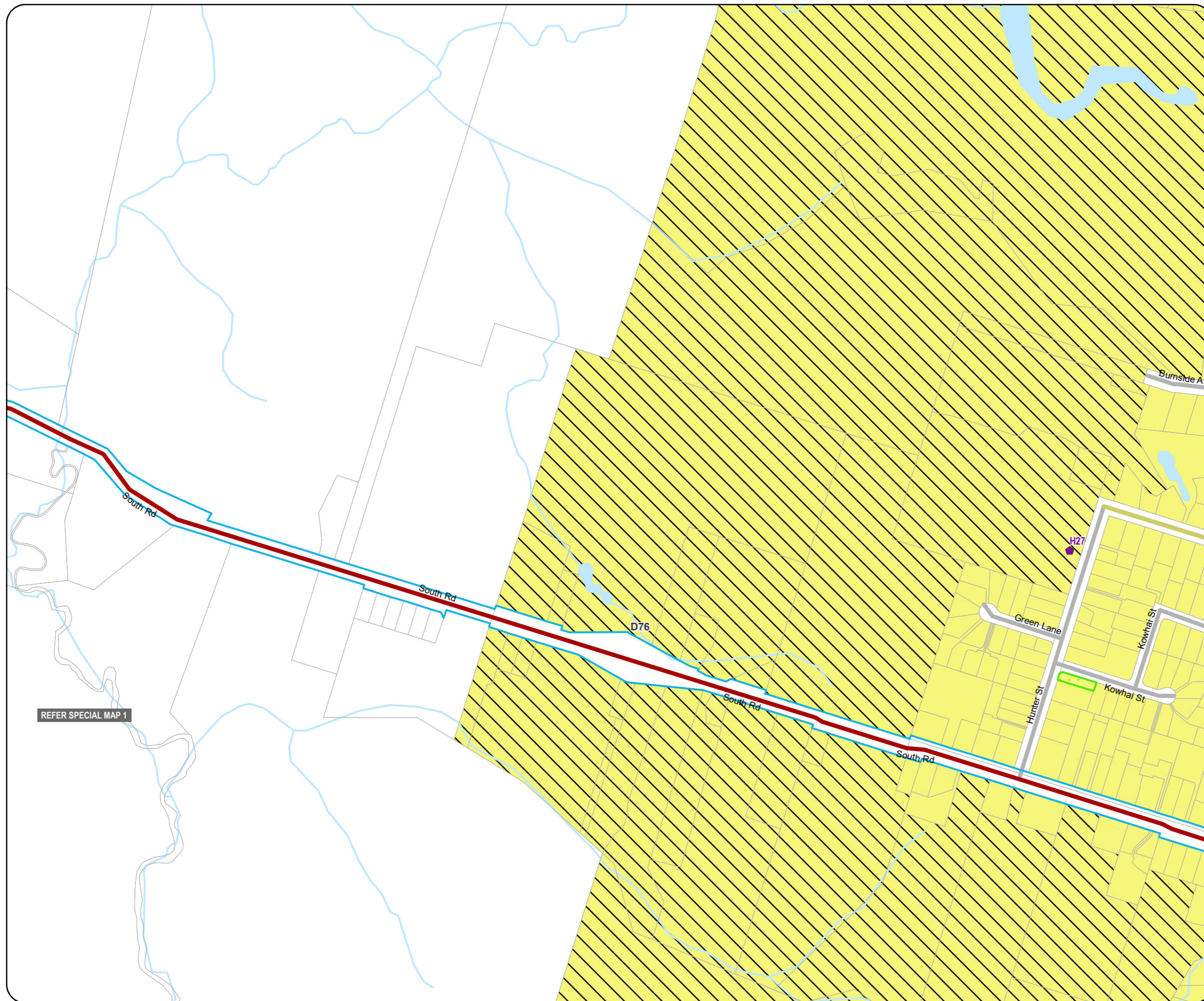


22 January 2021



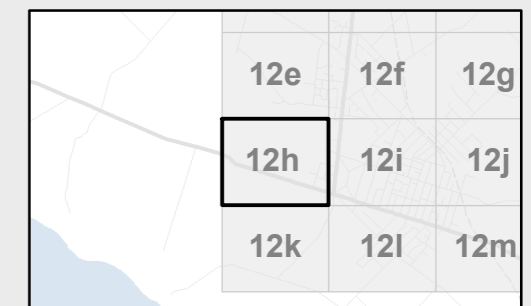
OPERATIVE
DISTRICT PLAN





- Residential Zone
- Residential Zone - Intensification Area
- Deferred Residential Zone
- Township Zone
- Commercial Zone - Mixed Use
- Commercial Zone - Large Format Trade & Service
- Commercial Zone - Hawera Town Centre
- Industrial Zone
- Rural Industrial Zone
- Rural Zone
- Designation
(D78 - Arterial Roads not shown)
- Structure Plan Area
- Significant Natural Area
- Outstanding Natural Feature/Landscape
- Outstanding Natural Character
- Historic Site
- Parihaka Cultural Area
- Parks and Reserves
- Flood Hazard Area
- Coastal Protection Area
- Significant Waterbody - Lake
- Significant Waterbody - River
- National Grid Line (220kV & 110kV)
- High Pressure Gas and Liquid Petroleum Pipeline
- Petroleum Activity Risk Contour
- Petroleum Flare Alert Area
- State Highway
- Arterial Road
- Primary Collector Road
- Secondary Collector Road
- Other Road
- Railway
- Heritage Building/Object
- Notable Tree
- Archaeological Site
- Marae
- Defined Pedestrian Frontage
- Defined Town Centre Corner Site
- River/Stream
- River/Lake

REFER SPECIAL MAP 1

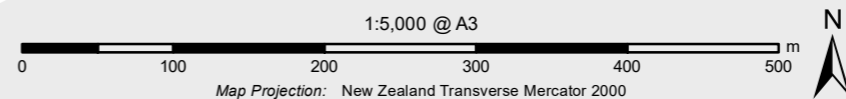


22 January 2021



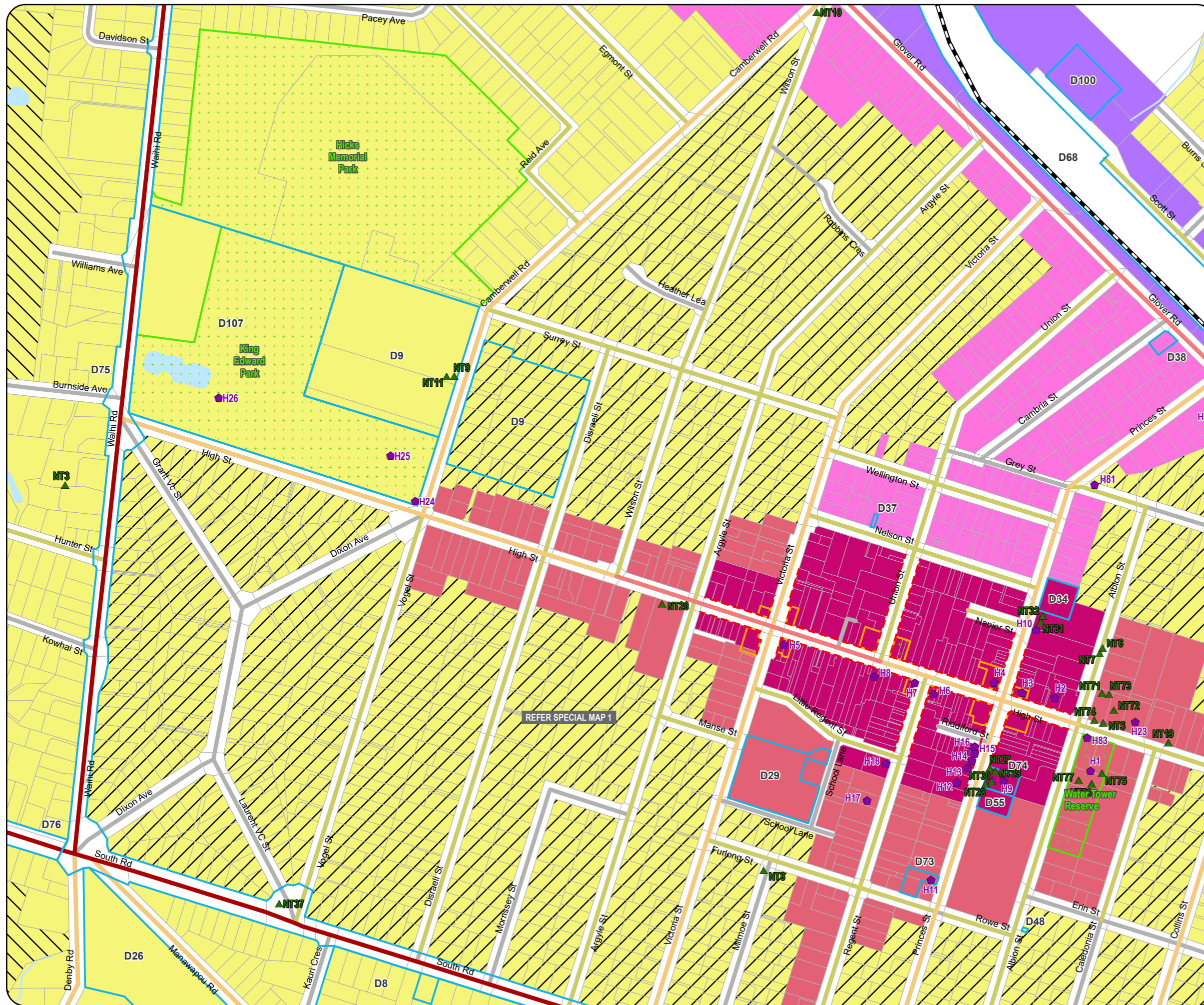
South Taranaki
District Council

OPERATIVE
DISTRICT PLAN



H A W E R A

URBAN
MAP 12h



- Residential Zone
- Residential Zone - Intensification Area
- Deferred Residential Zone
- Township Zone
- Commercial Zone - Mixed Use
- Commercial Zone - Large Format Trade & Service
- Commercial Zone - Hawera Town Centre
- Industrial Zone
- Rural Industrial Zone
- Rural Zone
- Designation
(D78 - Arterial Roads not shown)
- Structure Plan Area
- Significant Natural Area
- Outstanding Natural Feature/Landscape
- Outstanding Natural Character
- Historic Site
- Parihaka Cultural Area
- Parks and Reserves
- Flood Hazard Area
- Coastal Protection Area
- Significant Waterbody - Lake
- Significant Waterbody - River
- National Grid Line (220kV & 110kV)
- High Pressure Gas and Liquid Petroleum Pipeline
- Petroleum Activity Risk Contour
- Petroleum Flare Alert Area
- State Highway
- Arterial Road
- Primary Collector Road
- Secondary Collector Road
- Other Road
- Railway
- Heritage Building/Object
- Notable Tree
- Archaeological Site
- Marae
- Defined Pedestrian Frontage
- Defined Town Centre Corner Site

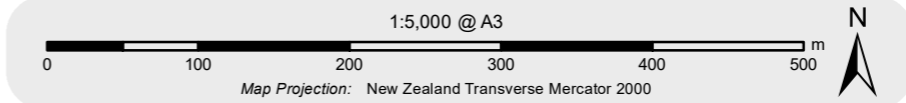
- River/Stream
- River/Lake

12e	12f	12g
12h	12i	12j
12k	12l	12m

22 January 2021

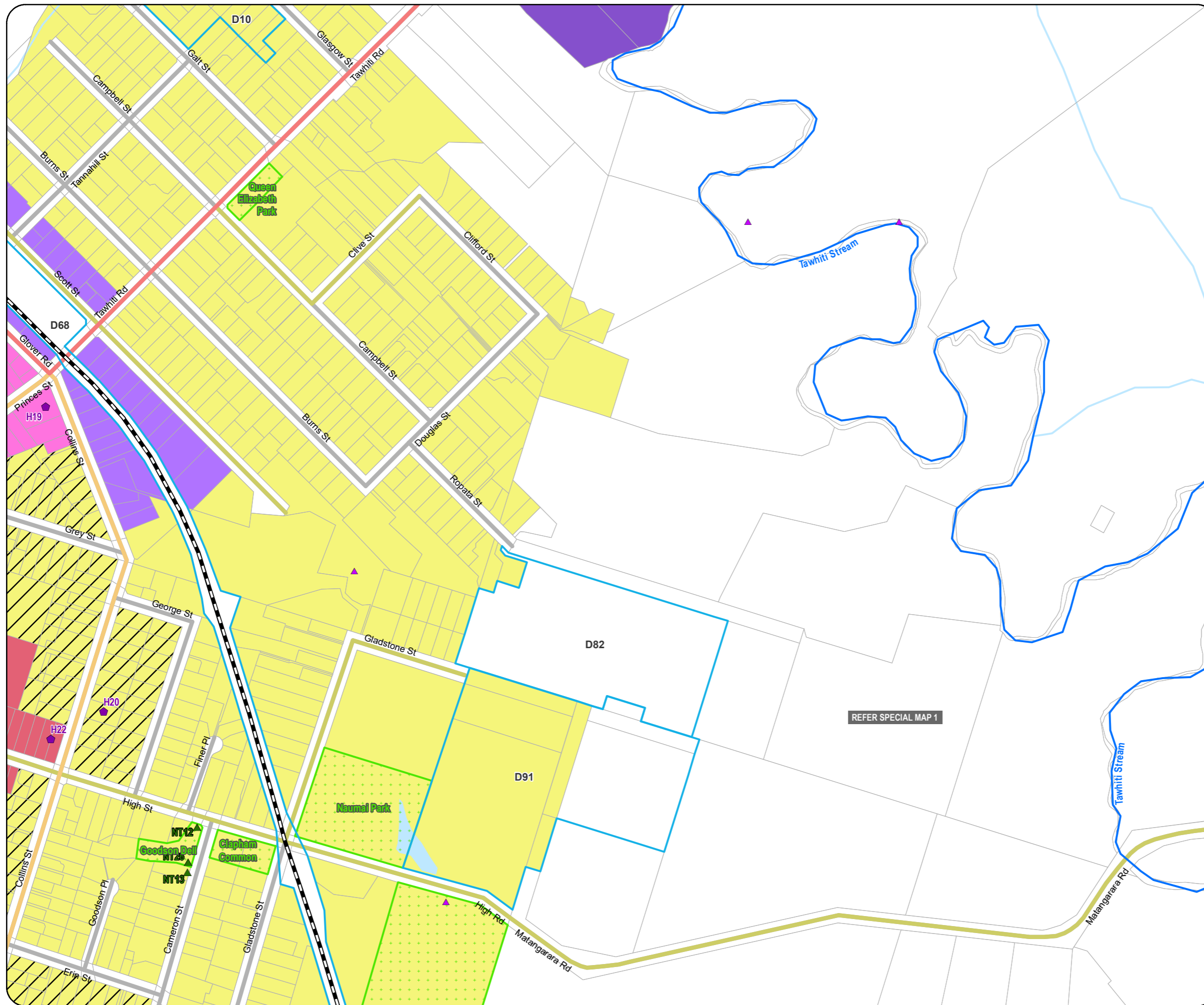


OPERATIVE DISTRICT PLAN



H A W E R A

URBAN MAP
12i



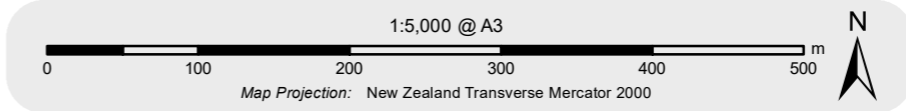
- Residential Zone
- Residential Zone - Intensification Area
- Deferred Residential Zone
- Township Zone
- Commercial Zone - Mixed Use
- Commercial Zone - Large Format Trade & Service
- Commercial Zone - Hawera Town Centre
- Industrial Zone
- Rural Industrial Zone
- Rural Zone
- Designation
(D78 - Arterial Roads not shown)
- Structure Plan Area
- Significant Natural Area
- Outstanding Natural Feature/Landscape
- Outstanding Natural Character
- Historic Site
- Parihaka Cultural Area
- Parks and Reserves
- Flood Hazard Area
- Coastal Protection Area
- Significant Waterbody - Lake
- Significant Waterbody - River
- National Grid Line (220kV & 110kV)
- High Pressure Gas and Liquid Petroleum Pipeline
- Petroleum Activity Risk Contour
- Petroleum Flare Alert Area
- State Highway
- Arterial Road
- Primary Collector Road
- Secondary Collector Road
- Other Road
- Railway
- Heritage Building/Object
- Notable Tree
- Archaeological Site
- Marae
- Defined Pedestrian Frontage
- Defined Town Centre Corner Site
- River/Stream
- River/Lake

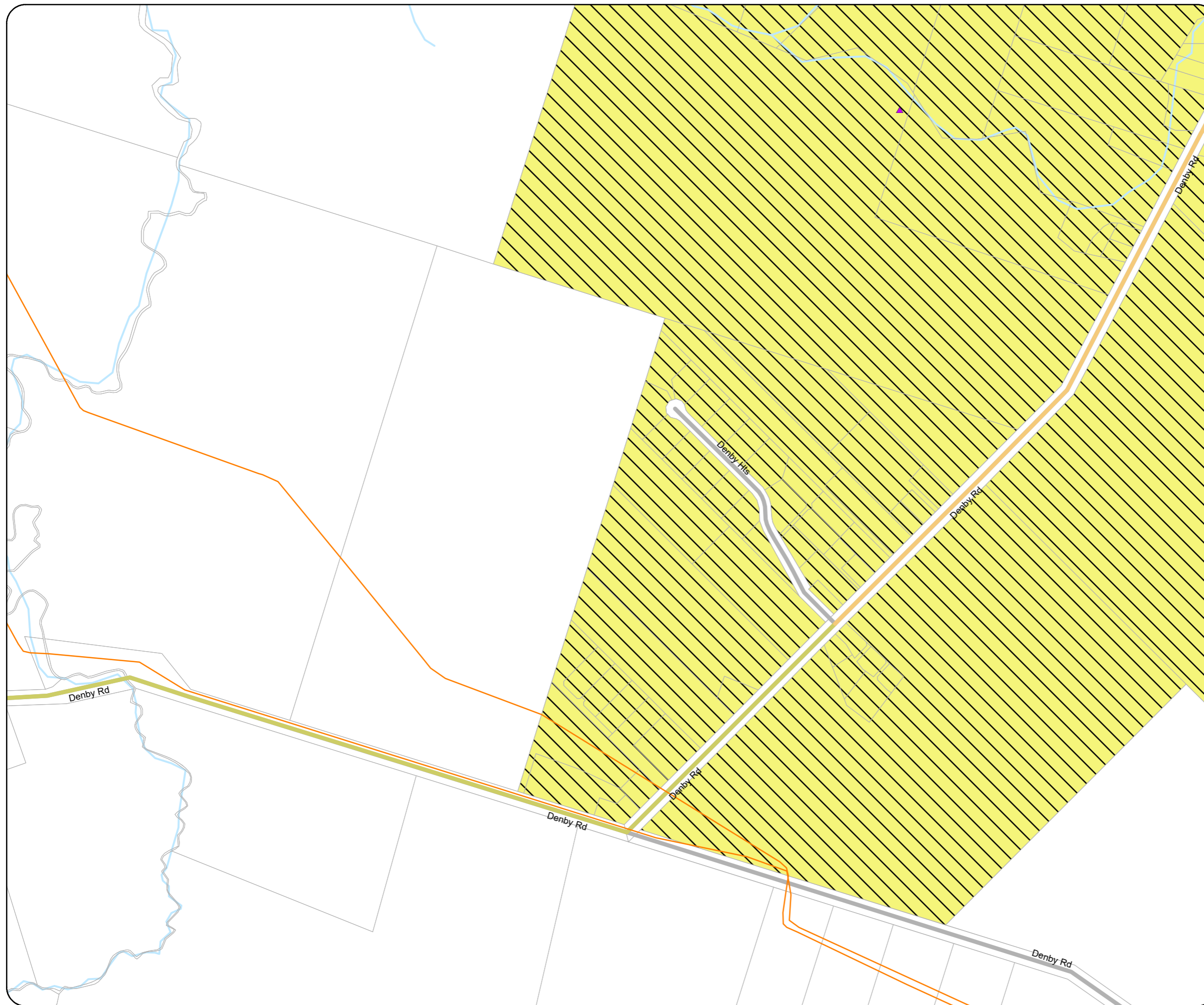
12e	12f	12g
12h	12i	12j
12k	12l	12m

22 January 2021



OPERATIVE DISTRICT PLAN





- Residential Zone
- Residential Zone - Intensification Area
- Deferred Residential Zone
- Township Zone
- Commercial Zone - Mixed Use
- Commercial Zone - Large Format Trade & Service
- Commercial Zone - Hawera Town Centre
- Industrial Zone
- Rural Industrial Zone
- Rural Zone
- Designation
(D78 - Arterial Roads not shown)
- Structure Plan Area
- Significant Natural Area
- Outstanding Natural Feature/Landscape
- Outstanding Natural Character
- Historic Site
- Parihaka Cultural Area
- Parks and Reserves
- Flood Hazard Area
- Coastal Protection Area
- Significant Waterbody - Lake
- Significant Waterbody - River
- National Grid Line (220kV & 110kV)
- High Pressure Gas and Liquid Petroleum Pipeline
- Petroleum Activity Risk Contour
- Petroleum Flare Alert Area
- State Highway
- Arterial Road
- Primary Collector Road
- Secondary Collector Road
- Other Road
- Railway
- Heritage Building/Object
- Notable Tree
- Archaeological Site
- Marae
- Defined Pedestrian Frontage
- Defined Town Centre Corner Site

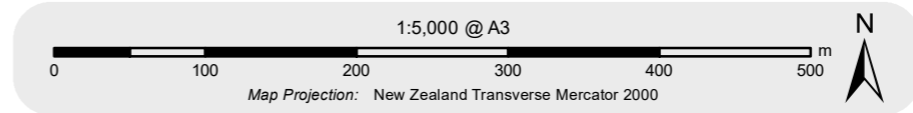
- River/Stream
- River/Lake

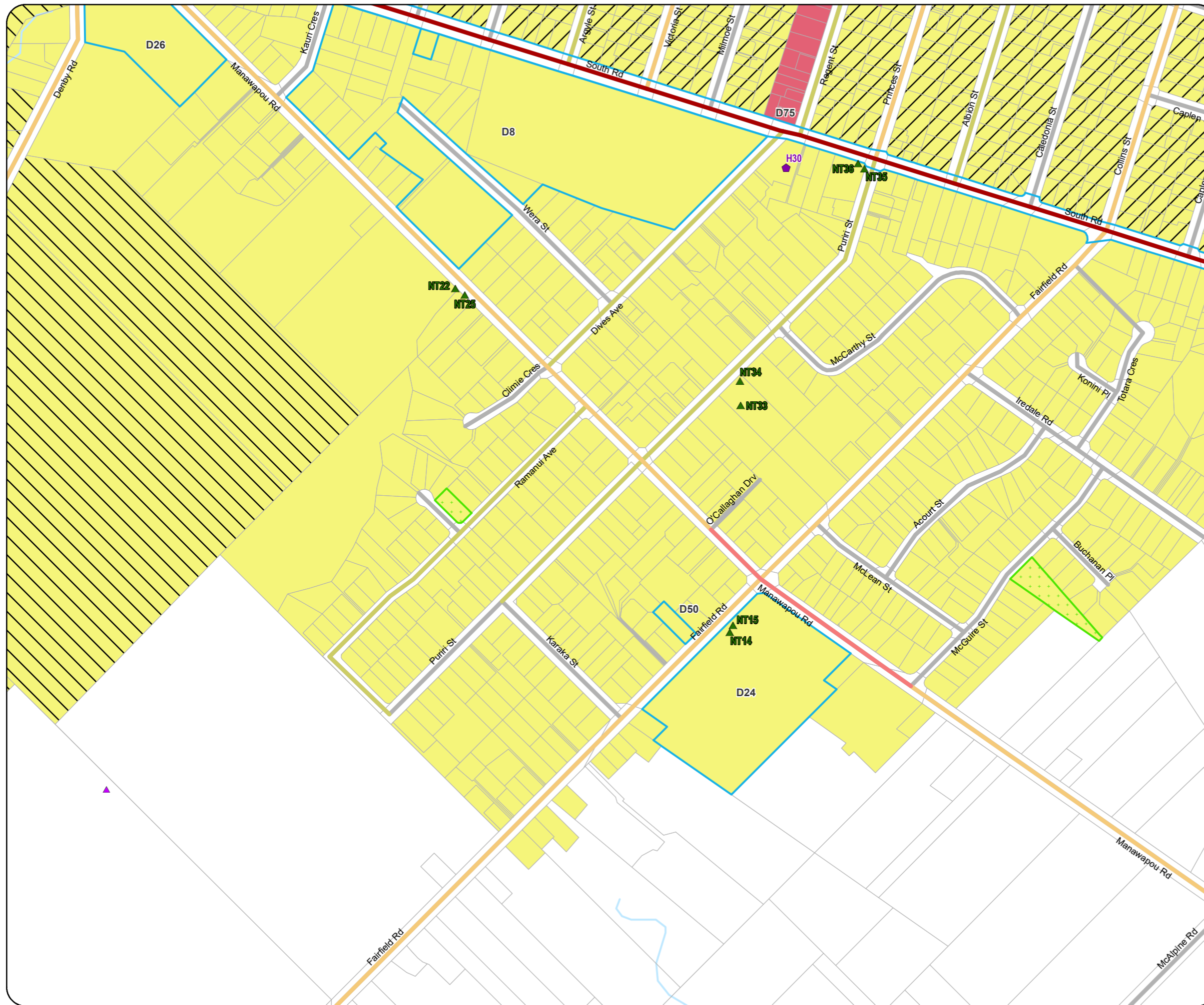
12h	12i	12j
12k	12l	12m

22 January 2021



OPERATIVE
DISTRICT PLAN





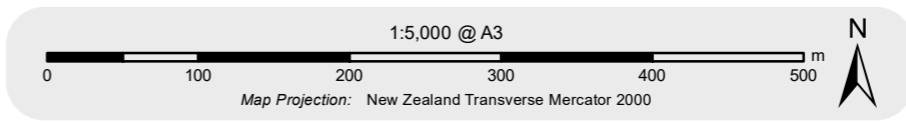
- Residential Zone
- Residential Zone - Intensification Area
- Deferred Residential Zone
- Township Zone
- Commercial Zone - Mixed Use
- Commercial Zone - Large Format Trade & Service
- Commercial Zone - Hawera Town Centre
- Industrial Zone
- Rural Industrial Zone
- Rural Zone
- Designation
(D78 - Arterial Roads not shown)
- Structure Plan Area
- Significant Natural Area
- Outstanding Natural Feature/Landscape
- Outstanding Natural Character
- Historic Site
- Parihaka Cultural Area
- Parks and Reserves
- Flood Hazard Area
- Coastal Protection Area
- Significant Waterbody - Lake
- Significant Waterbody - River
- National Grid Line (220kV & 110kV)
- High Pressure Gas and Liquid Petroleum Pipeline
- Petroleum Activity Risk Contour
- Petroleum Flare Alert Area
- State Highway
- Arterial Road
- Primary Collector Road
- Secondary Collector Road
- Other Road
- Railway
- Heritage Building/Object
- Notable Tree
- Archaeological Site
- Marae
- Defined Pedestrian Frontage
- Defined Town Centre Corner Site
- River/Stream
- River/Lake

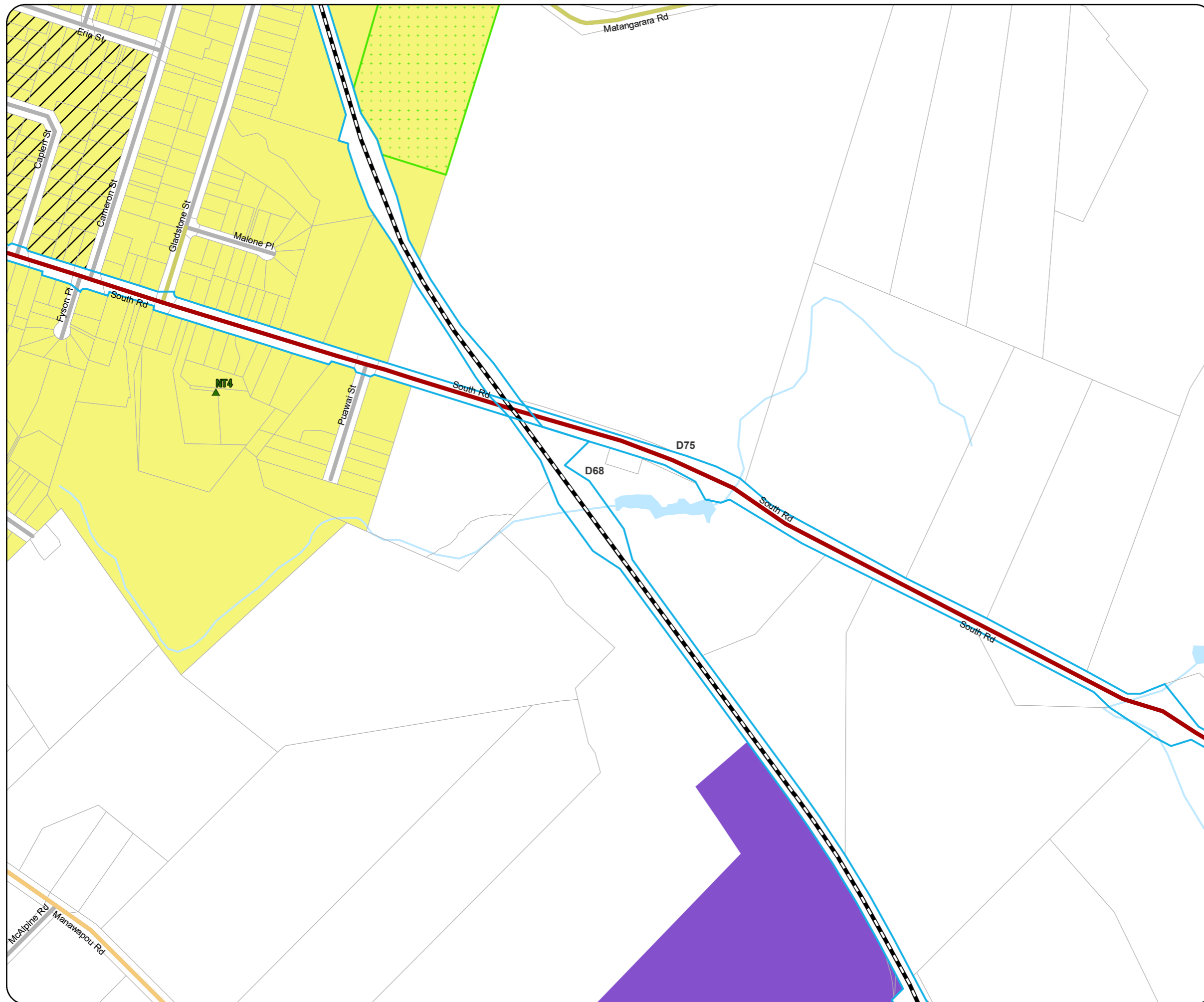
12h	12i	12j
12k	12l	12m

22 January 2021



OPERATIVE DISTRICT PLAN





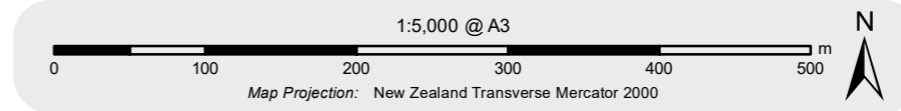
- Residential Zone
- Residential Zone - Intensification Area
- Deferred Residential Zone
- Township Zone
- Commercial Zone - Mixed Use
- Commercial Zone - Large Format Trade & Service
- Commercial Zone - Hawera Town Centre
- Industrial Zone
- Rural Industrial Zone
- Rural Zone
- Designation
(D78 - Arterial Roads not shown)
- Structure Plan Area
- Significant Natural Area
- Outstanding Natural Feature/Landscape
- Outstanding Natural Character
- Historic Site
- Parihaka Cultural Area
- Parks and Reserves
- Flood Hazard Area
- Coastal Protection Area
- Significant Waterbody - Lake
- Significant Waterbody - River
- National Grid Line (220kV & 110kV)
- High Pressure Gas and Liquid Petroleum Pipeline
- Petroleum Activity Risk Contour
- Petroleum Flare Alert Area
- State Highway
- Arterial Road
- Primary Collector Road
- Secondary Collector Road
- Other Road
- Railway
- Heritage Building/Object
- Notable Tree
- Archaeological Site
- Marae
- Defined Pedestrian Frontage
- Defined Town Centre Corner Site
- River/Stream
- River/Lake

12h	12i	12j
12k	12l	12m

22 January 2021

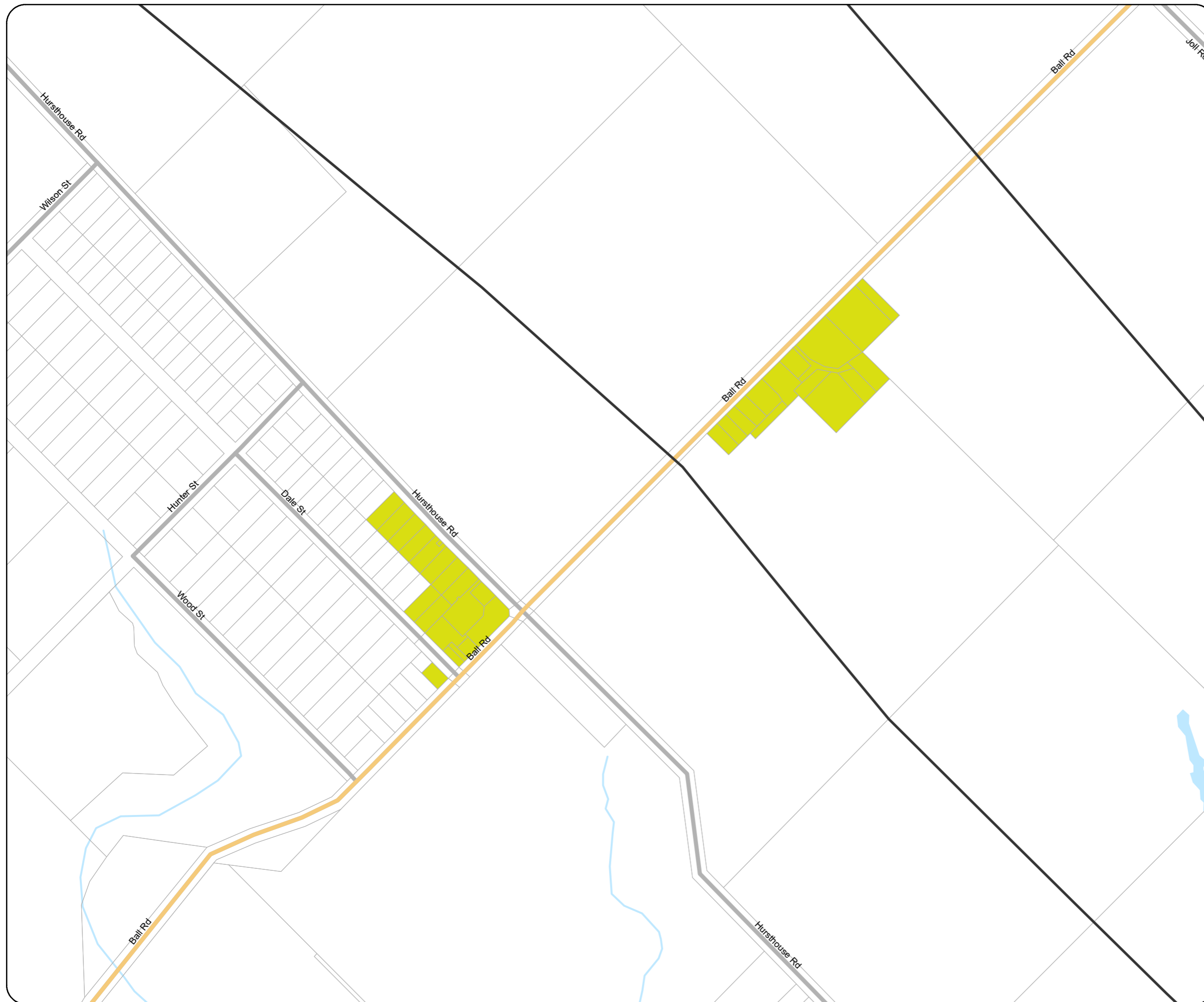


OPERATIVE DISTRICT PLAN

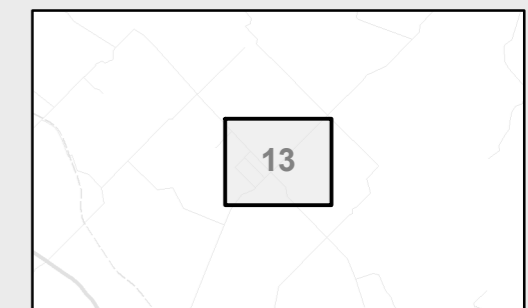


H A W E R A

URBAN MAP
12m



- Residential Zone
- Residential Zone - Intensification Area
- Deferred Residential Zone
- Township Zone
- Commercial Zone - Mixed Use
- Commercial Zone - Large Format Trade & Service
- Commercial Zone - Hawera Town Centre
- Industrial Zone
- Rural Industrial Zone
- Rural Zone
- Designation
(D78 - Arterial Roads not shown)
- Structure Plan Area
- Significant Natural Area
- Outstanding Natural Feature/Landscape
- Outstanding Natural Character
- Historic Site
- Parihaka Cultural Area
- Parks and Reserves
- Flood Hazard Area
- Coastal Protection Area
- Significant Waterbody - Lake
- Significant Waterbody - River
- National Grid Line (220kV & 110kV)
- High Pressure Gas and Liquid Petroleum Pipeline
- Petroleum Activity Risk Contour
- Petroleum Flare Alert Area
- State Highway
- Arterial Road
- Primary Collector Road
- Secondary Collector Road
- Other Road
- Railway
- Heritage Building/Object
- Notable Tree
- Archaeological Site
- Marae
- Defined Pedestrian Frontage
- Defined Town Centre Corner Site
- River/Stream
- River/Lake



22 January 2021

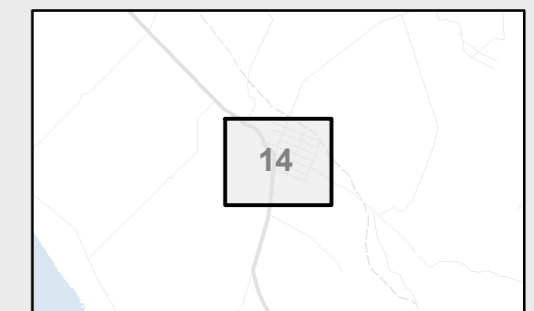


O P E R A T I V E
D I S T R I C T P L A N





- Residential Zone
- Residential Zone - Intensification Area
- Deferred Residential Zone
- Township Zone
- Commercial Zone - Mixed Use
- Commercial Zone - Large Format Trade & Service
- Commercial Zone - Hawera Town Centre
- Industrial Zone
- Rural Industrial Zone
- Rural Zone
- Designation
(D78 - Arterial Roads not shown)
- Structure Plan Area
- Significant Natural Area
- Outstanding Natural Feature/Landscape
- Outstanding Natural Character
- Historic Site
- Parihaka Cultural Area
- Parks and Reserves
- Flood Hazard Area
- Coastal Protection Area
- Significant Waterbody - Lake
- Significant Waterbody - River
- National Grid Line (220kV & 110kV)
- High Pressure Gas and Liquid Petroleum Pipeline
- Petroleum Activity Risk Contour
- Petroleum Flare Alert Area
- State Highway
- Arterial Road
- Primary Collector Road
- Secondary Collector Road
- Other Road
- Railway
- Heritage Building/Object
- Notable Tree
- Archaeological Site
- Marae
- Defined Pedestrian Frontage
- Defined Town Centre Corner Site
- River/Stream
- River/Lake

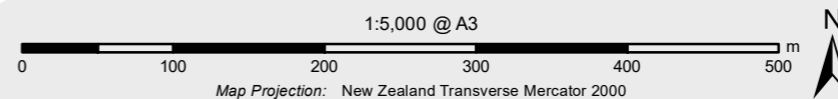


22 January 2021



South Taranaki
District Council

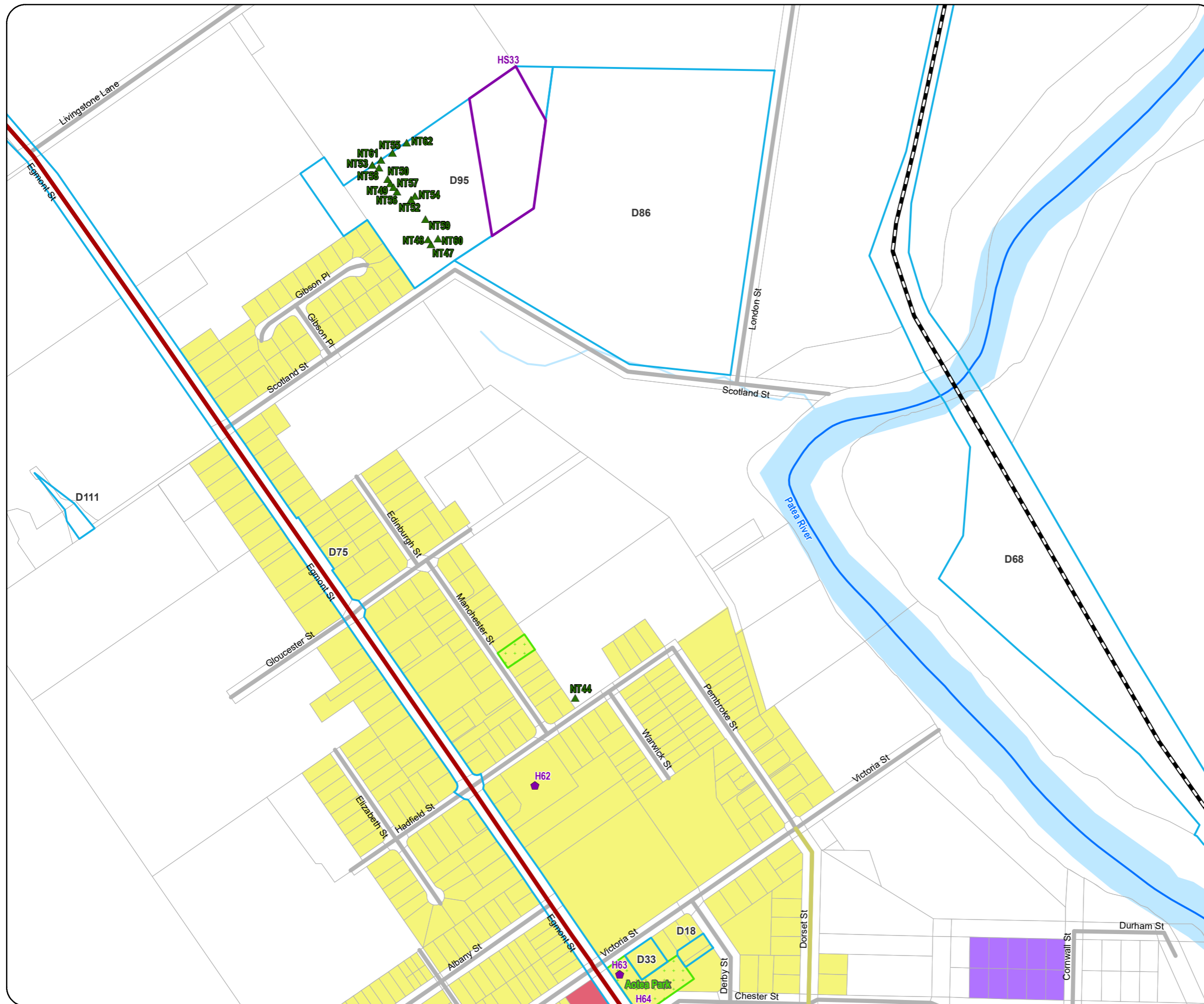
OPERATIVE
DISTRICT PLAN



KAKARAMEA

URBAN
MAP

14



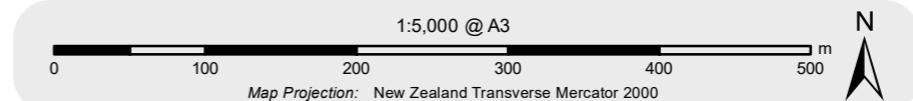
- Residential Zone
- Residential Zone - Intensification Area
- Deferred Residential Zone
- Township Zone
- Commercial Zone - Mixed Use
- Commercial Zone - Large Format Trade & Service
- Commercial Zone - Hawera Town Centre
- Industrial Zone
- Rural Industrial Zone
- Rural Zone
- Designation
(D78 - Arterial Roads not shown)
- Structure Plan Area
- Significant Natural Area
- Outstanding Natural Feature/Landscape
- Outstanding Natural Character
- Historic Site
- Parihaka Cultural Area
- Parks and Reserves
- Flood Hazard Area
- Coastal Protection Area
- Significant Waterbody - Lake
- Significant Waterbody - River
- National Grid Line (220kV & 110kV)
- High Pressure Gas and Liquid Petroleum Pipeline
- Petroleum Activity Risk Contour
- Petroleum Flare Alert Area
- State Highway
- Arterial Road
- Primary Collector Road
- Secondary Collector Road
- Other Road
- Railway
- Heritage Building/Object
- Notable Tree
- Archaeological Site
- Marae
- Defined Pedestrian Frontage
- Defined Town Centre Corner Site

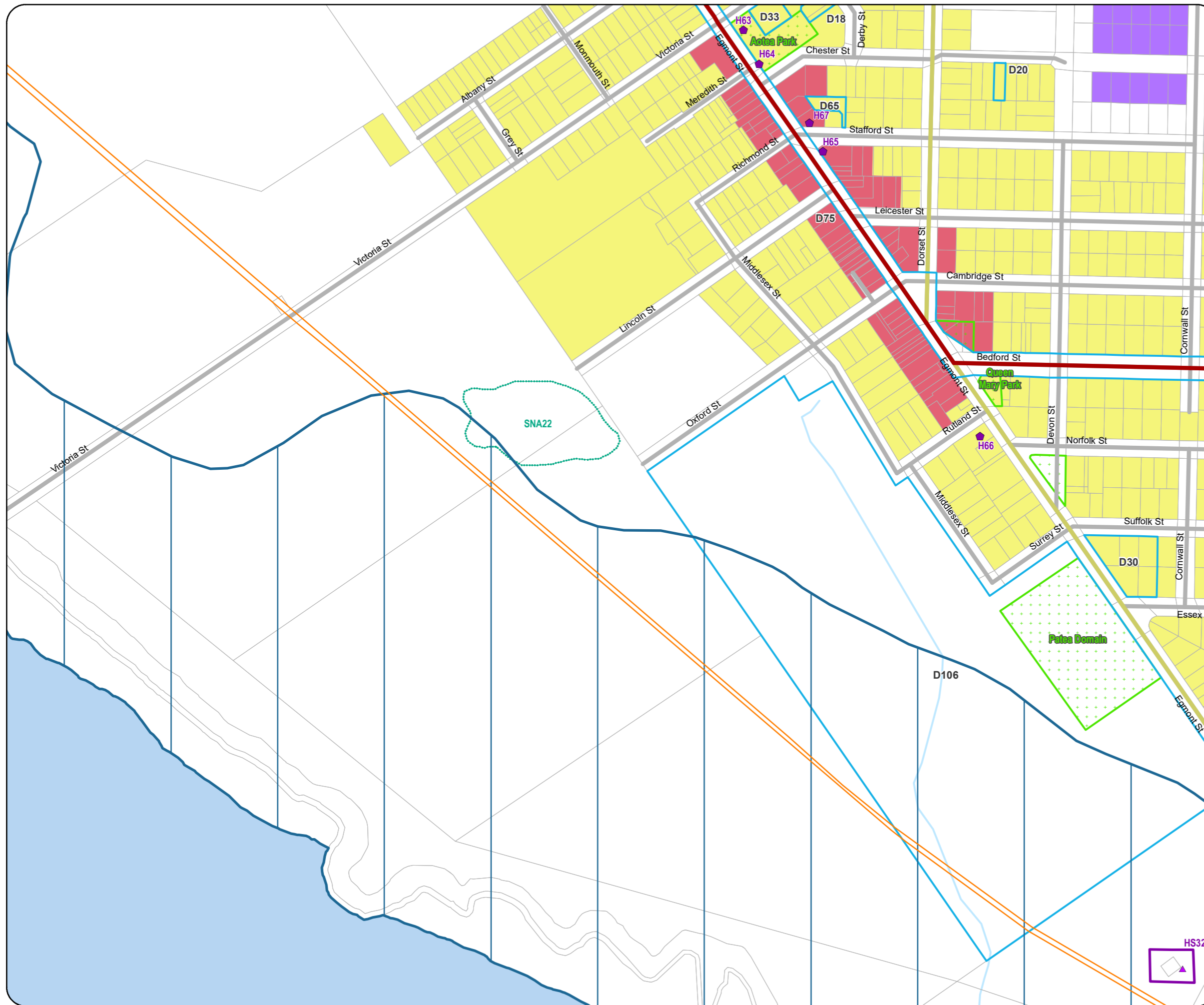
- River/Stream
- River/Lake

22 January 2021

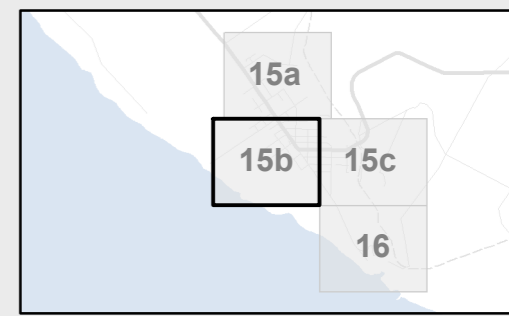


OPERATIVE DISTRICT PLAN





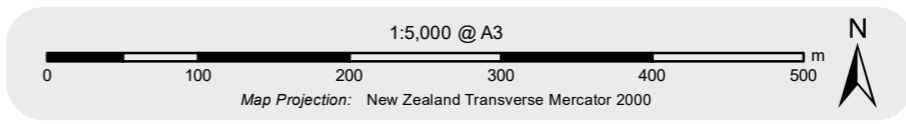
- Residential Zone
- Residential Zone - Intensification Area
- Deferred Residential Zone
- Township Zone
- Commercial Zone - Mixed Use
- Commercial Zone - Large Format Trade & Service
- Commercial Zone - Hawera Town Centre
- Industrial Zone
- Rural Industrial Zone
- Rural Zone
- Designation (D78 - Arterial Roads not shown)
- Structure Plan Area
- Significant Natural Area
- Outstanding Natural Feature/Landscape
- Outstanding Natural Character
- Historic Site
- Parihaka Cultural Area
- Parks and Reserves
- Flood Hazard Area
- Coastal Protection Area
- Significant Waterbody - Lake
- Significant Waterbody - River
- National Grid Line (220kV & 110kV)
- High Pressure Gas and Liquid Petroleum Pipeline
- Petroleum Activity Risk Contour
- Petroleum Flare Alert Area
- State Highway
- Arterial Road
- Primary Collector Road
- Secondary Collector Road
- Other Road
- Railway
- Heritage Building/Object
- Notable Tree
- Archaeological Site
- Marae
- Defined Pedestrian Frontage
- Defined Town Centre Corner Site
- River/Stream
- River/Lake

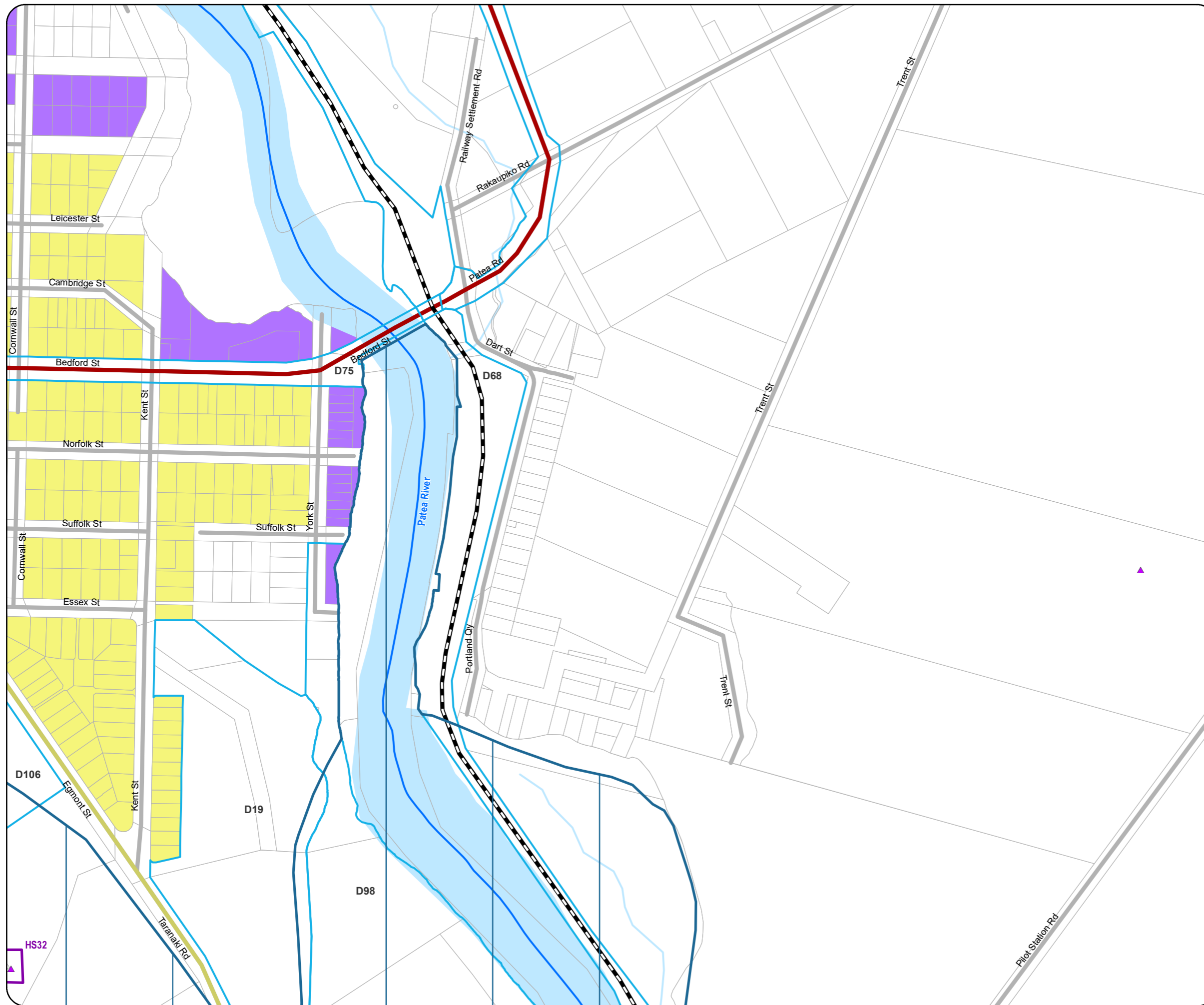


22 January 2021

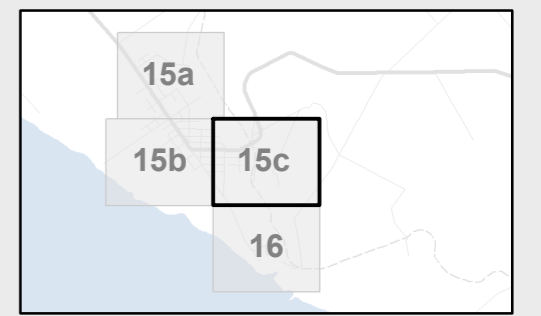


OPERATIVE DISTRICT PLAN





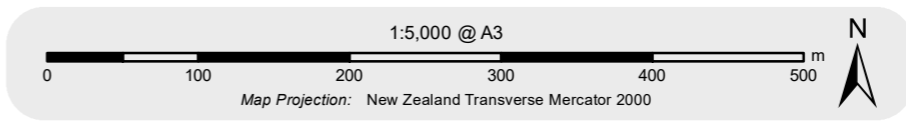
- Residential Zone
- Residential Zone - Intensification Area
- Deferred Residential Zone
- Township Zone
- Commercial Zone - Mixed Use
- Commercial Zone - Large Format Trade & Service
- Commercial Zone - Hawera Town Centre
- Industrial Zone
- Rural Industrial Zone
- Rural Zone
- Designation
(D78 - Arterial Roads not shown)
- Structure Plan Area
- Significant Natural Area
- Outstanding Natural Feature/Landscape
- Outstanding Natural Character
- Historic Site
- Parihaka Cultural Area
- Parks and Reserves
- Flood Hazard Area
- Coastal Protection Area
- Significant Waterbody - Lake
- Significant Waterbody - River
- National Grid Line (220kV & 110kV)
- High Pressure Gas and Liquid Petroleum Pipeline
- Petroleum Activity Risk Contour
- Petroleum Flare Alert Area
- State Highway
- Arterial Road
- Primary Collector Road
- Secondary Collector Road
- Other Road
- Railway
- Heritage Building/Object
- Notable Tree
- Archaeological Site
- Marae
- Defined Pedestrian Frontage
- Defined Town Centre Corner Site
- River/Stream
- River/Lake

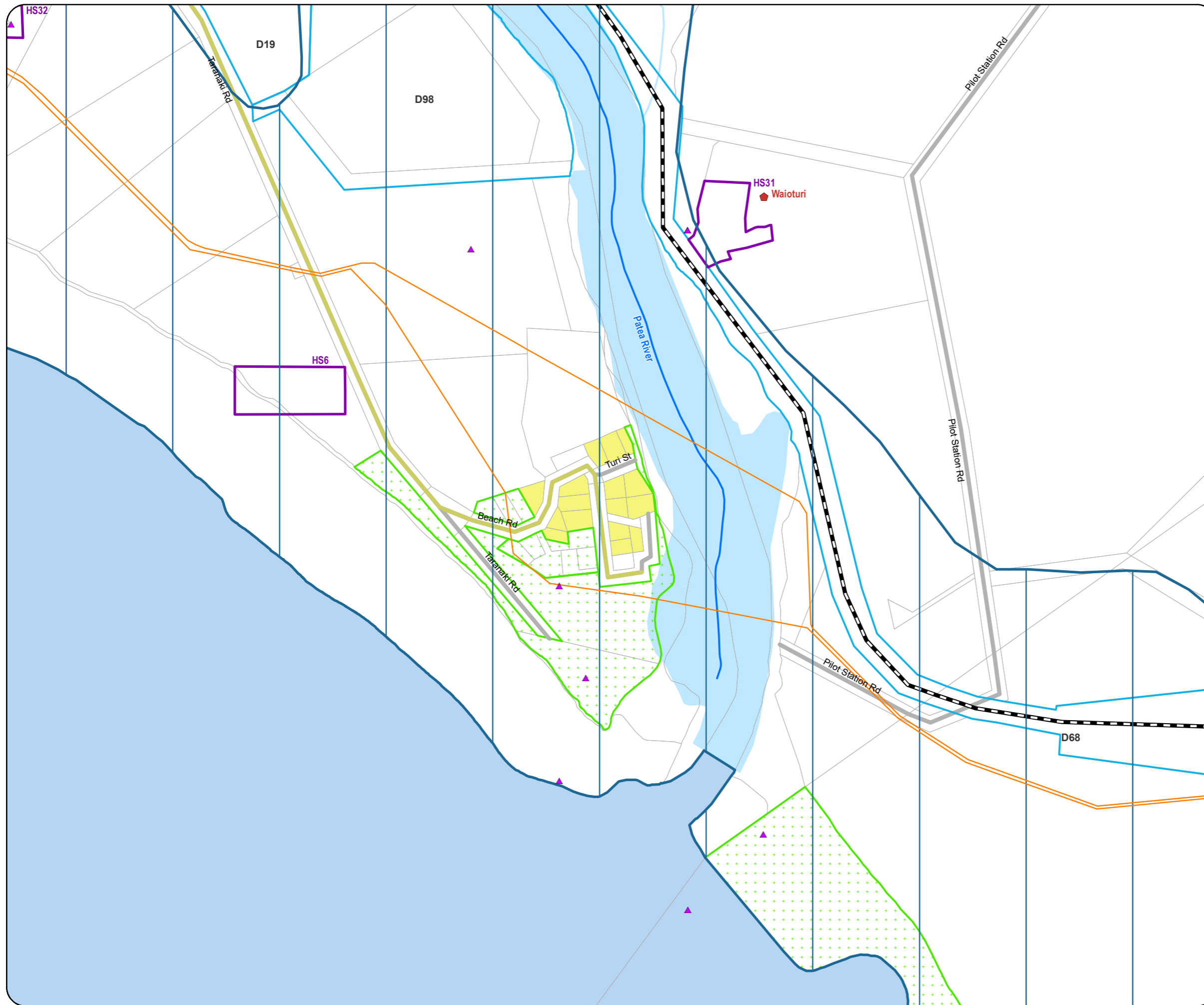


22 January 2021

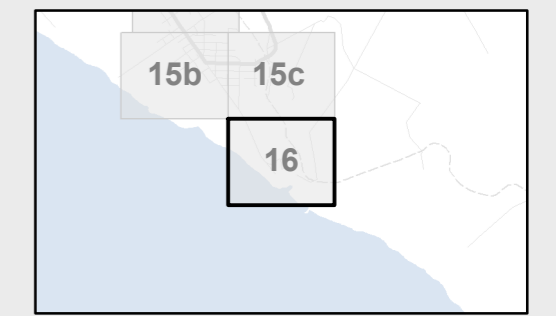


OPERATIVE DISTRICT PLAN





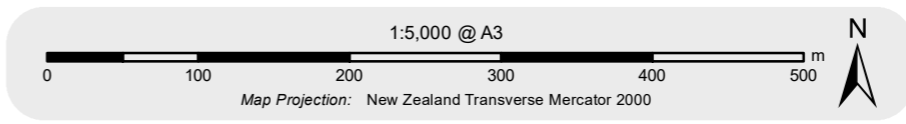
- Residential Zone
- Residential Zone - Intensification Area
- Deferred Residential Zone
- Township Zone
- Commercial Zone - Mixed Use
- Commercial Zone - Large Format Trade & Service
- Commercial Zone - Hawera Town Centre
- Industrial Zone
- Rural Industrial Zone
- Rural Zone
- Designation
(D78 - Arterial Roads not shown)
- Structure Plan Area
- Significant Natural Area
- Outstanding Natural Feature/Landscape
- Outstanding Natural Character
- Historic Site
- Parihaka Cultural Area
- Parks and Reserves
- Flood Hazard Area
- Coastal Protection Area
- Significant Waterbody - Lake
- Significant Waterbody - River
- National Grid Line (220kV & 110kV)
- High Pressure Gas and Liquid Petroleum Pipeline
- Petroleum Activity Risk Contour
- Petroleum Flare Alert Area
- State Highway
- Arterial Road
- Primary Collector Road
- Secondary Collector Road
- Other Road
- Railway
- Heritage Building/Object
- Notable Tree
- Archaeological Site
- Marae
- Defined Pedestrian Frontage
- Defined Town Centre Corner Site
- River/Stream
- River/Lake

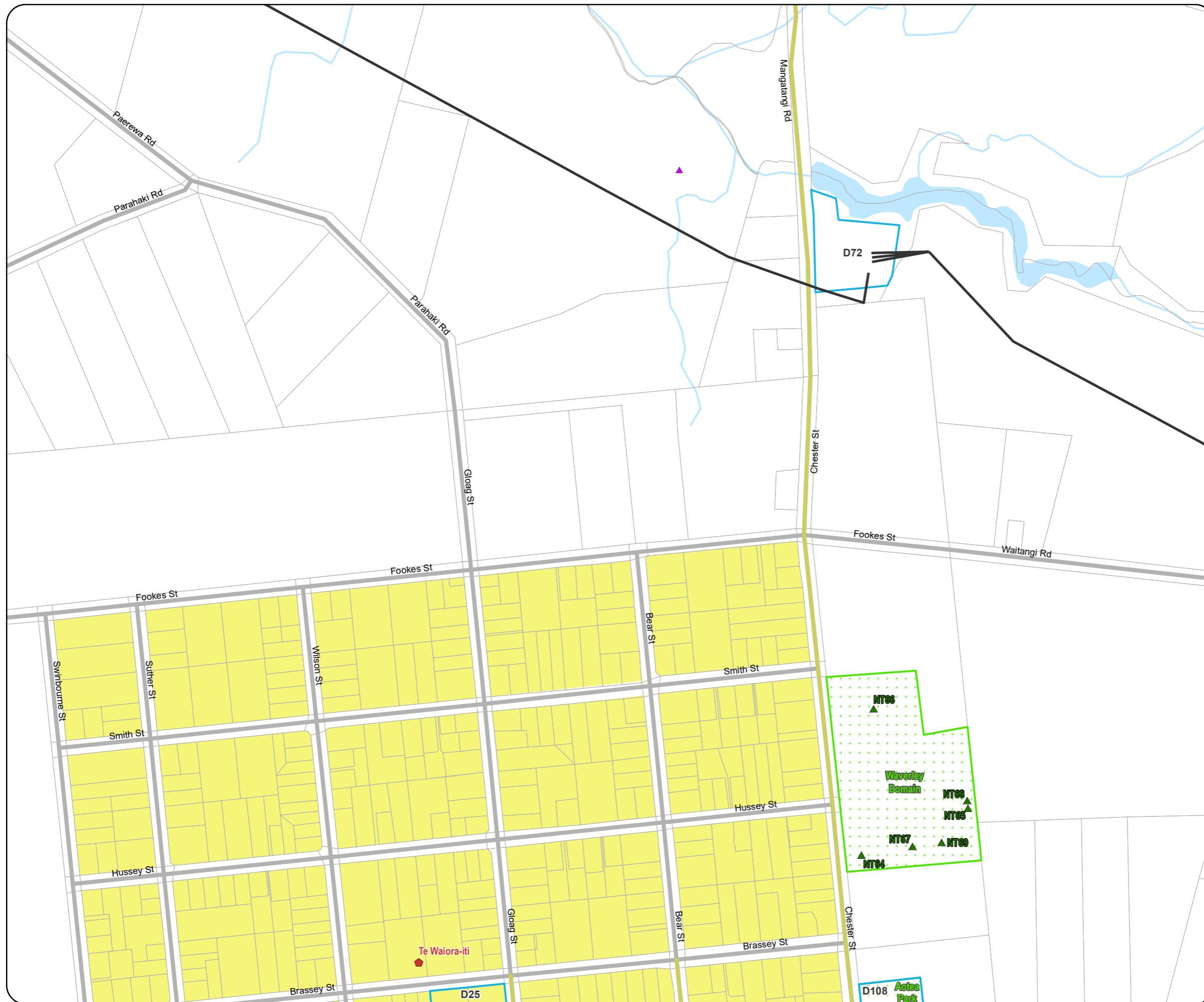


22 January 2021



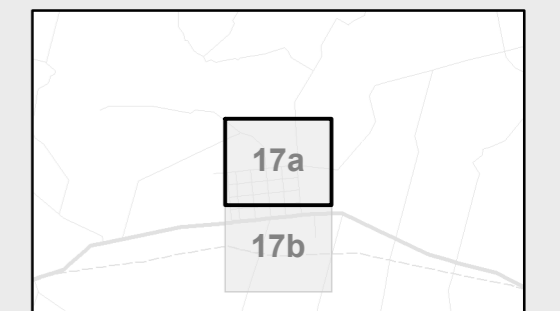
OPERATIVE DISTRICT PLAN





- Residential Zone
- Residential Zone - Intensification Area
- Deferred Residential Zone
- Township Zone
- Commercial Zone - Mixed Use
- Commercial Zone - Large Format Trade & Service
- Commercial Zone - Hawera Town Centre
- Industrial Zone
- Rural Industrial Zone
- Rural Zone
- Designation
(D78 - Arterial Roads not shown)
- Structure Plan Area
- Significant Natural Area
- Outstanding Natural Feature/Landscape
- Outstanding Natural Character
- Historic Site
- Parihaka Cultural Area
- Parks and Reserves
- Flood Hazard Area
- Coastal Protection Area
- Significant Waterbody - Lake
- Significant Waterbody - River
- National Grid Line (220kV & 110kV)
- High Pressure Gas and Liquid Petroleum Pipeline
- Petroleum Activity Risk Contour
- Petroleum Flare Alert Area
- State Highway
- Arterial Road
- Primary Collector Road
- Secondary Collector Road
- Other Road
- Railway
- Heritage Building/Object
- Notable Tree
- Archaeological Site
- Marae
- Defined Pedestrian Frontage
- Defined Town Centre Corner Site

River/Stream
 River/Lake

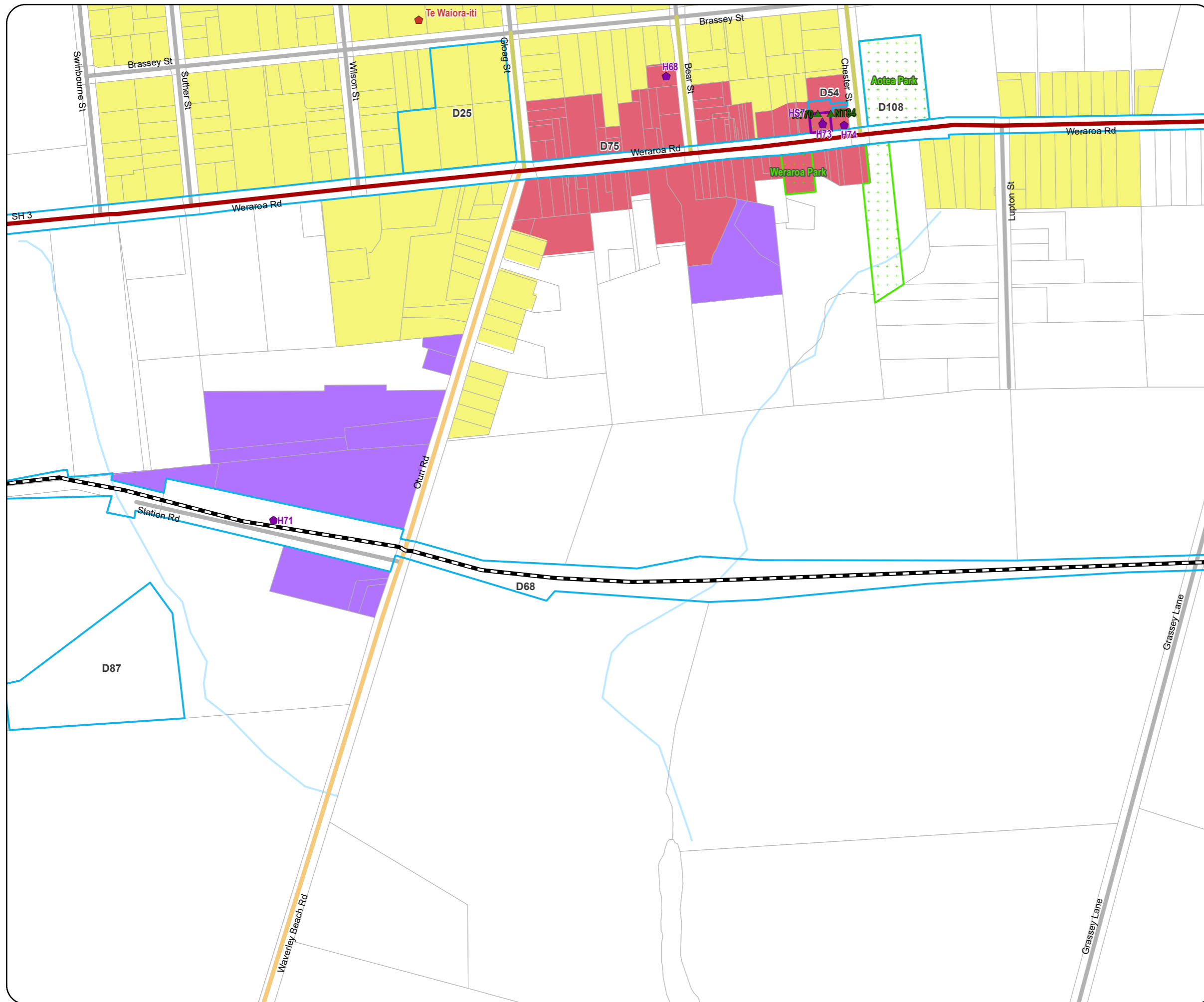


22 January 2021



O P E R A T I V E
D I S T R I C T P L A N





- Residential Zone
- Residential Zone - Intensification Area
- Deferred Residential Zone
- Township Zone
- Commercial Zone - Mixed Use
- Commercial Zone - Large Format Trade & Service
- Commercial Zone - Hawera Town Centre
- Industrial Zone
- Rural Industrial Zone
- Rural Zone
- Designation
(D78 - Arterial Roads not shown)
- Structure Plan Area
- Significant Natural Area
- Outstanding Natural Feature/Landscape
- Outstanding Natural Character
- Historic Site
- Parihaka Cultural Area
- Parks and Reserves
- Flood Hazard Area
- Coastal Protection Area
- Significant Waterbody - Lake
- Significant Waterbody - River
- National Grid Line (220kV & 110kV)
- High Pressure Gas and Liquid Petroleum Pipeline
- Petroleum Activity Risk Contour
- Petroleum Flare Alert Area
- State Highway
- Arterial Road
- Primary Collector Road
- Secondary Collector Road
- Other Road
- Railway
- Heritage Building/Object
- Notable Tree
- Archaeological Site
- Marae
- Defined Pedestrian Frontage
- Defined Town Centre Corner Site
- River/Stream
- River/Lake

17a

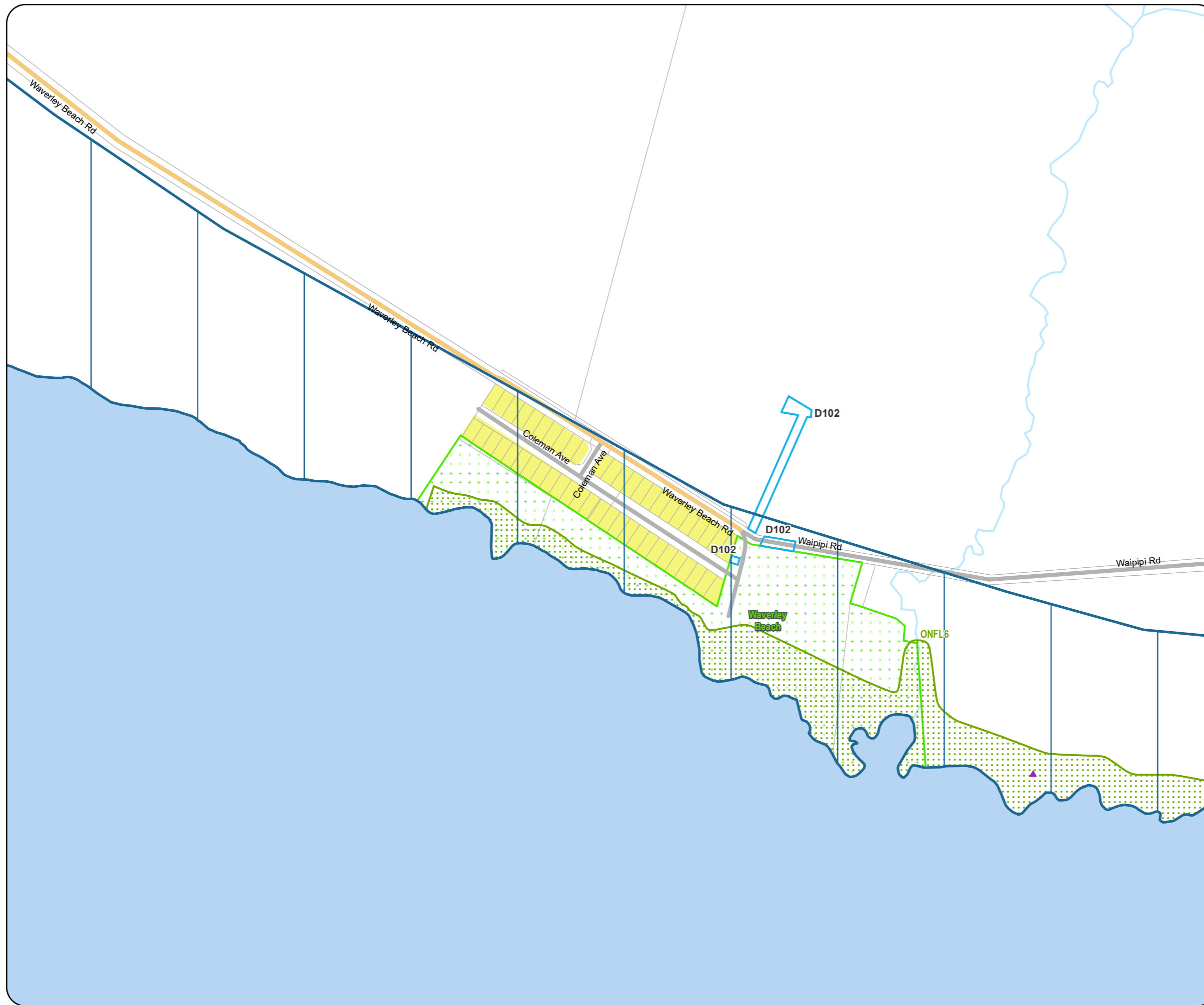
17b

22 January 2021

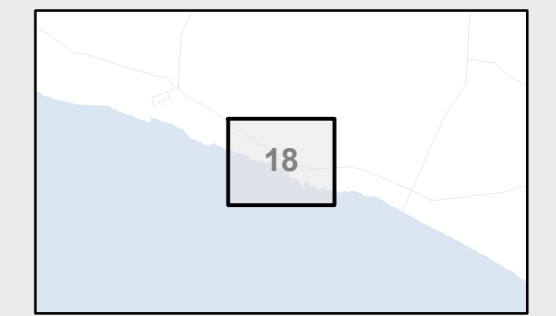


O P E R A T I V E
D I S T R I C T P L A N





- Residential Zone
- Residential Zone - Intensification Area
- Deferred Residential Zone
- Township Zone
- Commercial Zone - Mixed Use
- Commercial Zone - Large Format Trade & Service
- Commercial Zone - Hawera Town Centre
- Industrial Zone
- Rural Industrial Zone
- Rural Zone
- Designation
(D78 - Arterial Roads not shown)
- Structure Plan Area
- Significant Natural Area
- Outstanding Natural Feature/Landscape
- Outstanding Natural Character
- Historic Site
- Parihaka Cultural Area
- Parks and Reserves
- Flood Hazard Area
- Coastal Protection Area
- Significant Waterbody - Lake
- Significant Waterbody - River
- National Grid Line (220kV & 110kV)
- High Pressure Gas and Liquid Petroleum Pipeline
- Petroleum Activity Risk Contour
- Petroleum Flare Alert Area
- State Highway
- Arterial Road
- Primary Collector Road
- Secondary Collector Road
- Other Road
- Railway
- Heritage Building/Object
- Notable Tree
- Archaeological Site
- Marae
- Defined Pedestrian Frontage
- Defined Town Centre Corner Site
- River/Stream
- River/Lake

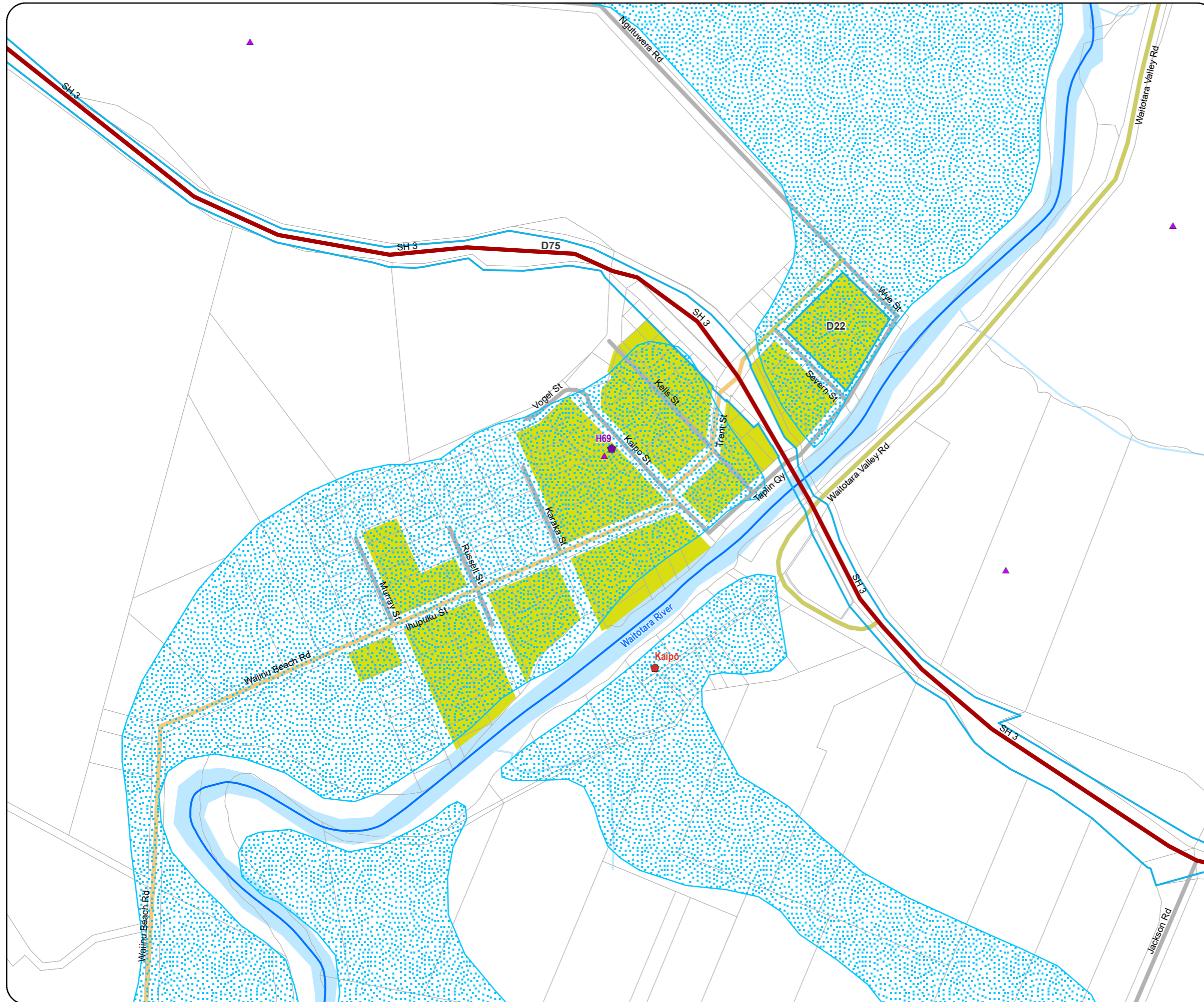


22 January 2021

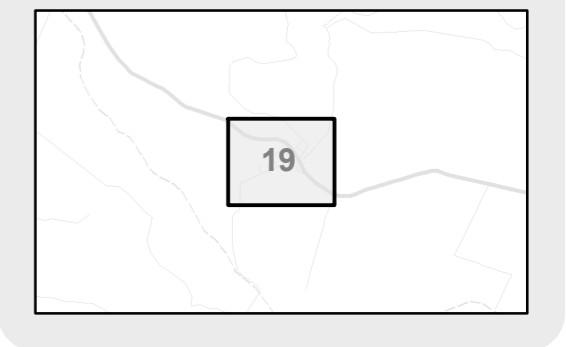


OPERATIVE
DISTRICT PLAN





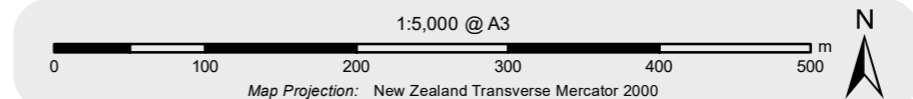
- Residential Zone
- Residential Zone - Intensification Area
- Deferred Residential Zone
- Township Zone
- Commercial Zone - Mixed Use
- Commercial Zone - Large Format Trade & Service
- Commercial Zone - Hawera Town Centre
- Industrial Zone
- Rural Industrial Zone
- Rural Zone
- Designation
(D78 - Arterial Roads not shown)
- Structure Plan Area
- Significant Natural Area
- Outstanding Natural Feature/Landscape
- Outstanding Natural Character
- Historic Site
- Parihaka Cultural Area
- Parks and Reserves
- Flood Hazard Area
- Coastal Protection Area
- Significant Waterbody - Lake
- Significant Waterbody - River
- National Grid Line (220kV & 110kV)
- High Pressure Gas and Liquid Petroleum Pipeline
- Petroleum Activity Risk Contour
- Petroleum Flare Alert Area
- State Highway
- Arterial Road
- Primary Collector Road
- Secondary Collector Road
- Other Road
- Railway
- Heritage Building/Object
- Notable Tree
- Archaeological Site
- Marae
- Defined Pedestrian Frontage
- Defined Town Centre Corner Site
- River/Stream
- River/Lake

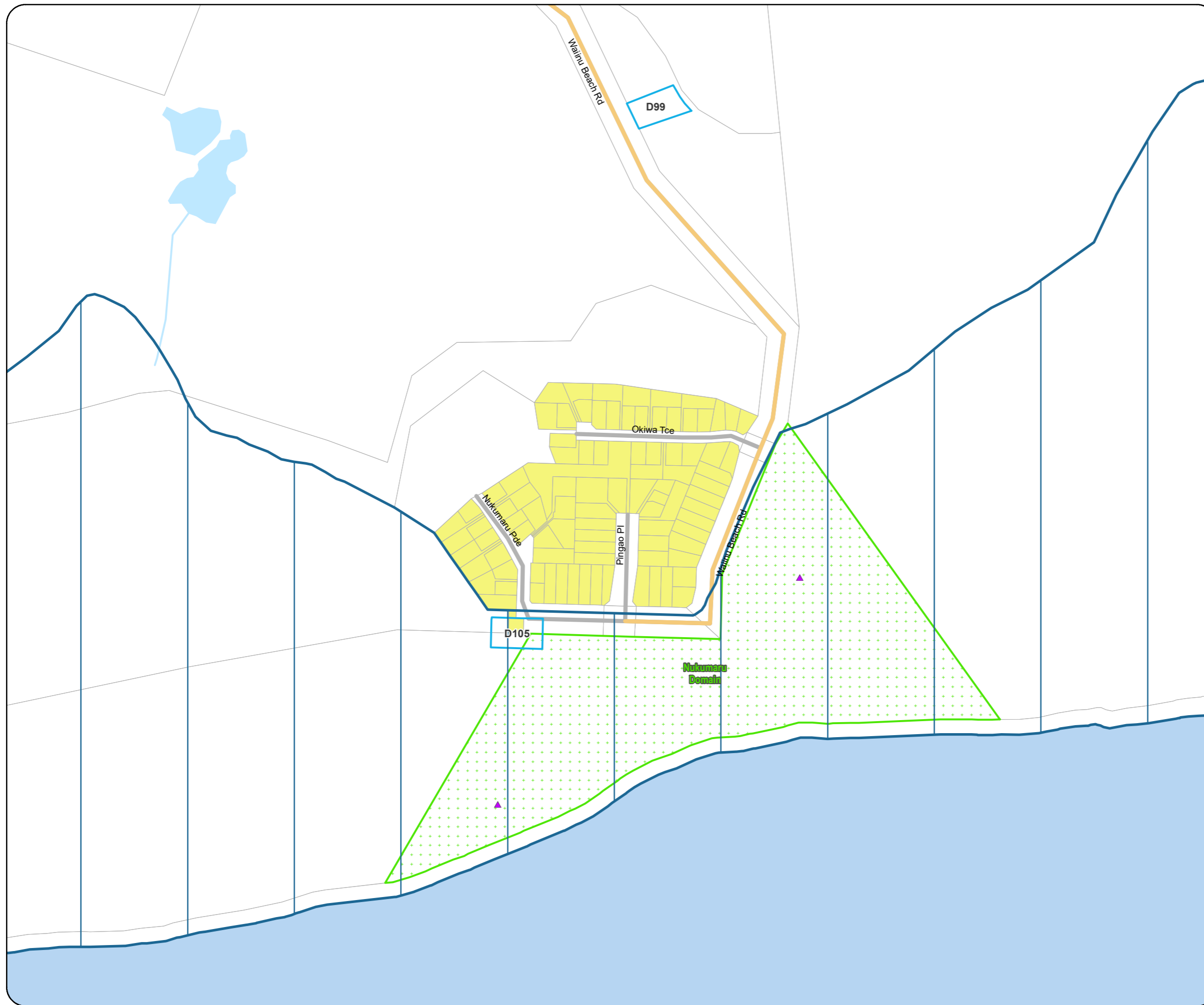


22 January 2021

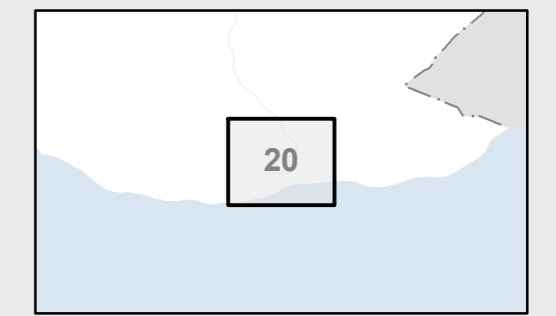


OPERATIVE
DISTRICT PLAN





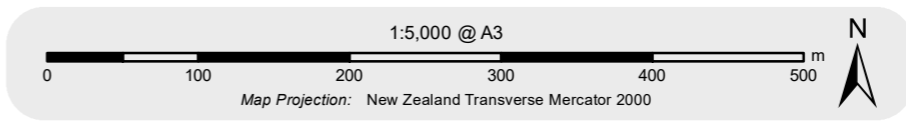
- Residential Zone
- Residential Zone - Intensification Area
- Deferred Residential Zone
- Township Zone
- Commercial Zone - Mixed Use
- Commercial Zone - Large Format Trade & Service
- Commercial Zone - Hawera Town Centre
- Industrial Zone
- Rural Industrial Zone
- Rural Zone
- Designation
(D78 - Arterial Roads not shown)
- Structure Plan Area
- Significant Natural Area
- Outstanding Natural Feature/Landscape
- Outstanding Natural Character
- Historic Site
- Parihaka Cultural Area
- Parks and Reserves
- Flood Hazard Area
- Coastal Protection Area
- Significant Waterbody - Lake
- Significant Waterbody - River
- National Grid Line (220kV & 110kV)
- High Pressure Gas and Liquid Petroleum Pipeline
- Petroleum Activity Risk Contour
- Petroleum Flare Alert Area
- State Highway
- Arterial Road
- Primary Collector Road
- Secondary Collector Road
- Other Road
- Railway
- Heritage Building/Object
- Notable Tree
- Archaeological Site
- Marae
- Defined Pedestrian Frontage
- Defined Town Centre Corner Site



22 January 2021



O P E R A T I V E
D I S T R I C T P L A N

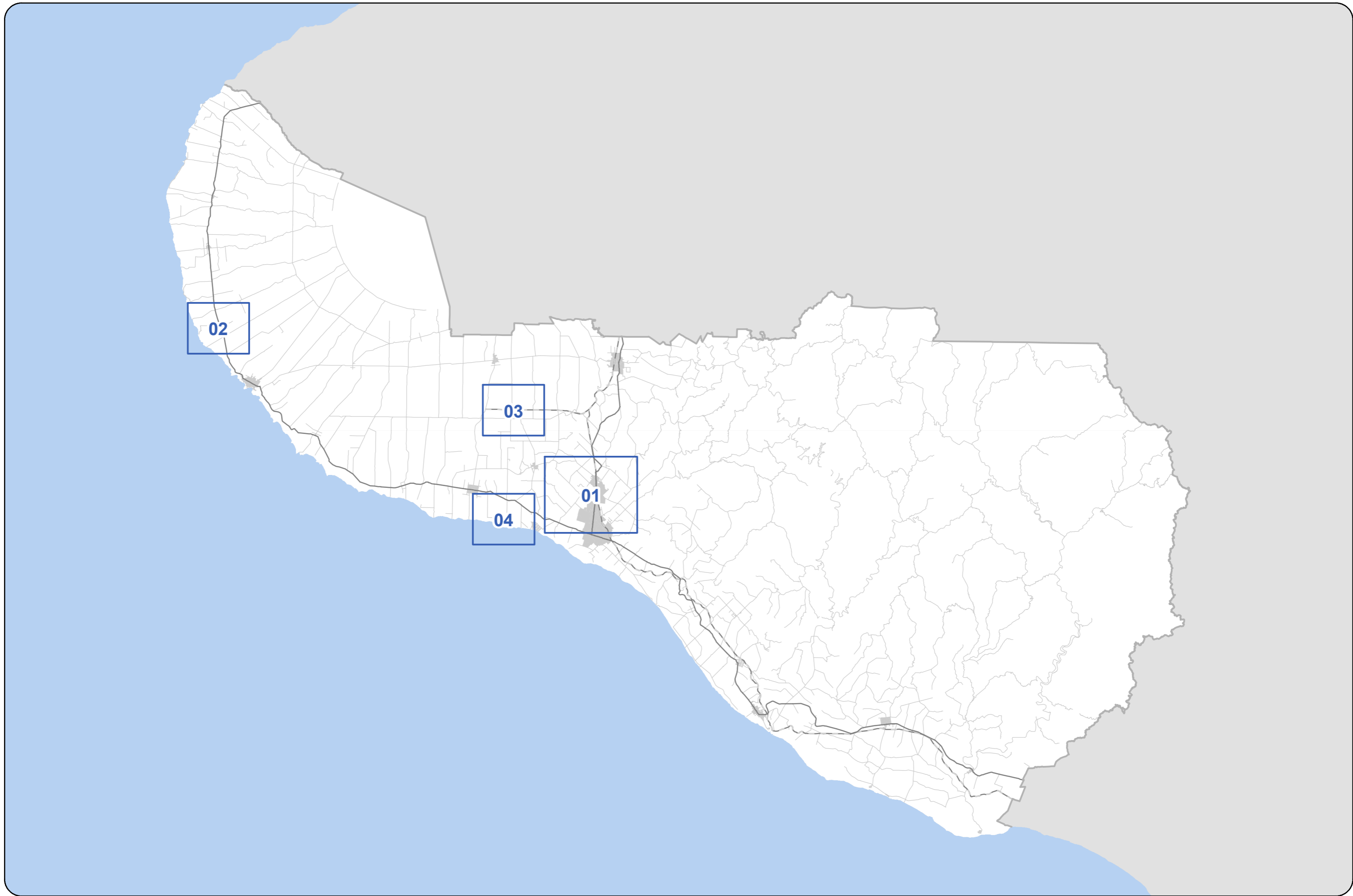




South Taranaki
District Council

SPECIAL MAPS

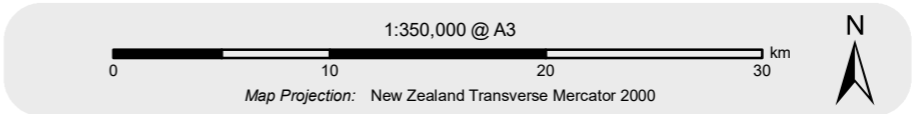
22 January 2021



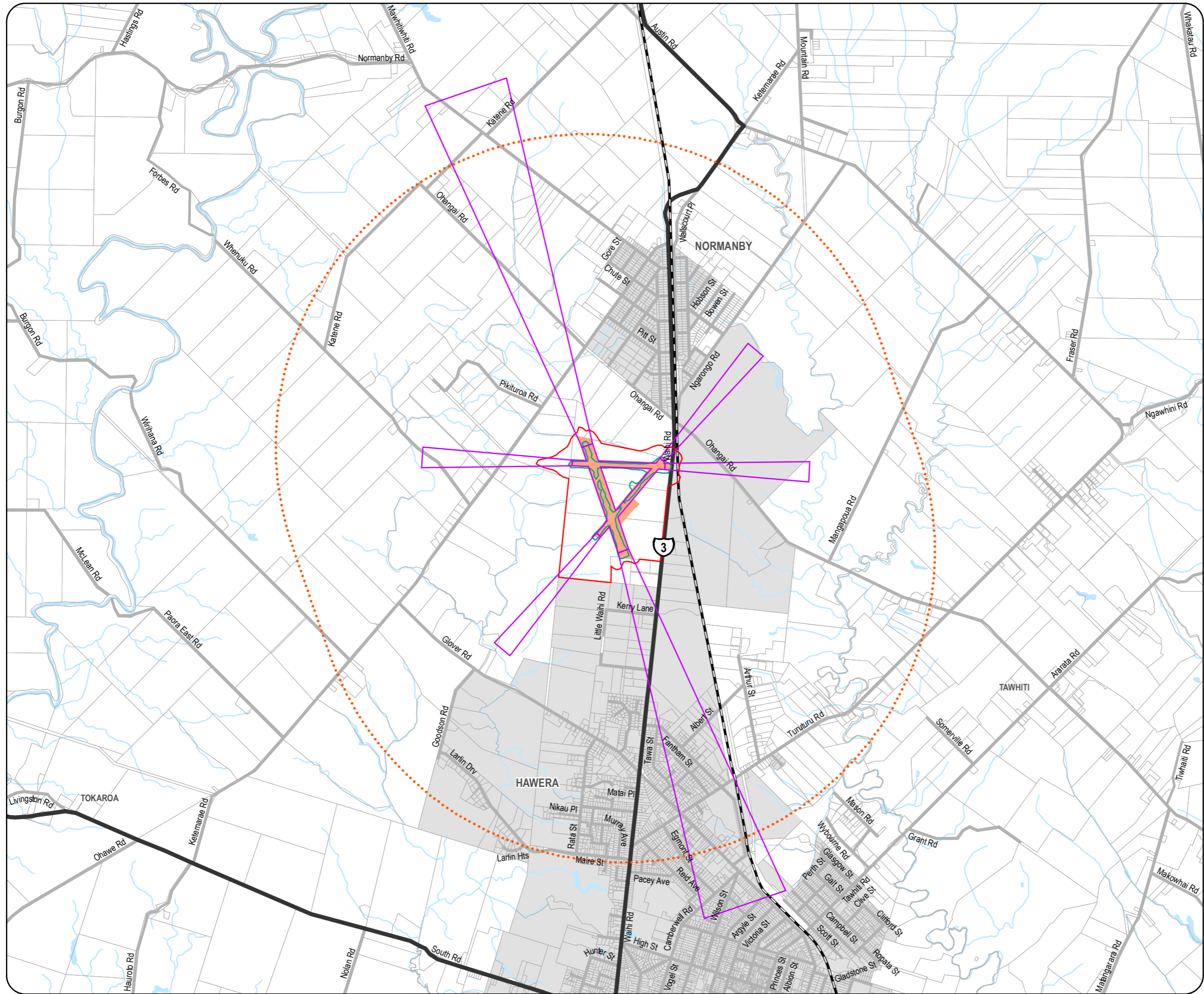
22 January 2021



OPERATIVE
DISTRICT PLAN



SPECIAL
MAP SHEET INDEX



- Aerodrome Protection Area
- Aerodrome Approach Control Surface
- Aerodrome Horizontal Control Surface
- Aerodrome 65 dB Ldn Contour
- Aerodrome Outer Control Boundary (55 dB Ldn)

- Urban Area

- State Highway
- Other Road
- Railway

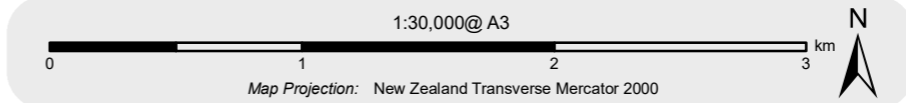
- River/Stream
- River/Lake

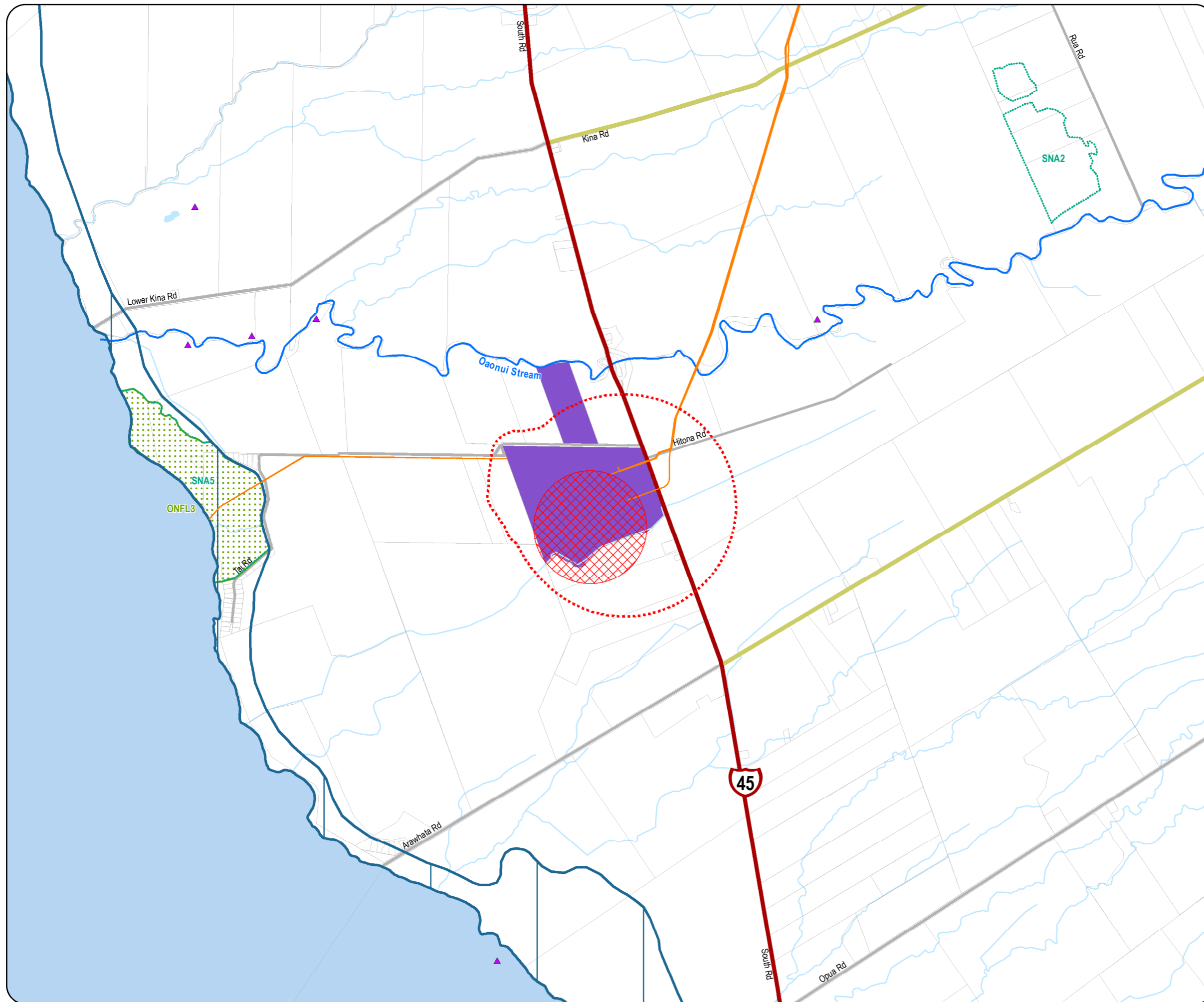


22 January 2021

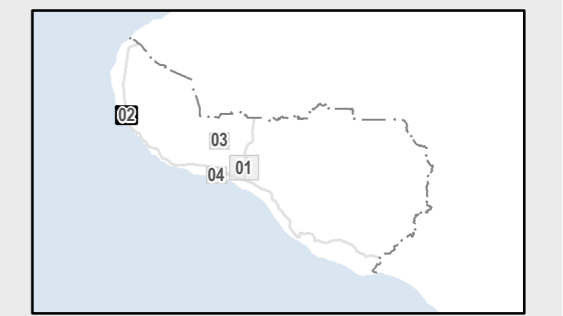


OPERATIVE
DISTRICT PLAN





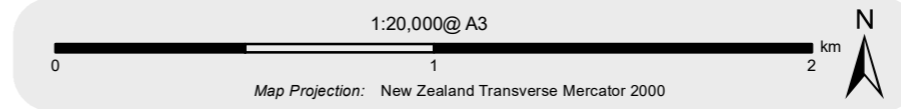
- Residential Zone
- Residential Zone - Intensification Area
- Deferred Residential Zone
- Township Zone
- Commercial Zone - Mixed Use
- Commercial Zone - Large Format Trade & Service
- Commercial Zone - Hawera Town Centre
- Industrial Zone
- Rural Industrial Zone
- Rural Zone
- Designation
(State Highways, Arterial Roads & Railways designated but not shown on Rural Maps)
- Significant Natural Area
- Outstanding Natural Feature/Landscape
- Outstanding Natural Character
- Historic Site
- Parihaka Cultural Area
- Flood Hazard Area
- Coastal Protection Area
- Significant Waterbody - Lake
- Significant Waterbody - River
- National Grid Line (220kV & 110kV)
- High Pressure Gas and Liquid Petroleum Pipeline
- Petroleum Flare Alert Area
- Petroleum Activity Risk Contour
- State Highway
- Arterial Road
- Primary Collector Road
- Secondary Collector Road
- Other Road
- Railway
- Heritage Building/Object
- Notable Tree
- Archaeological Site
- Marae
- River/Stream
- River/Lake
- Territorial Authority Boundary
- Special Map Sheet Boundary

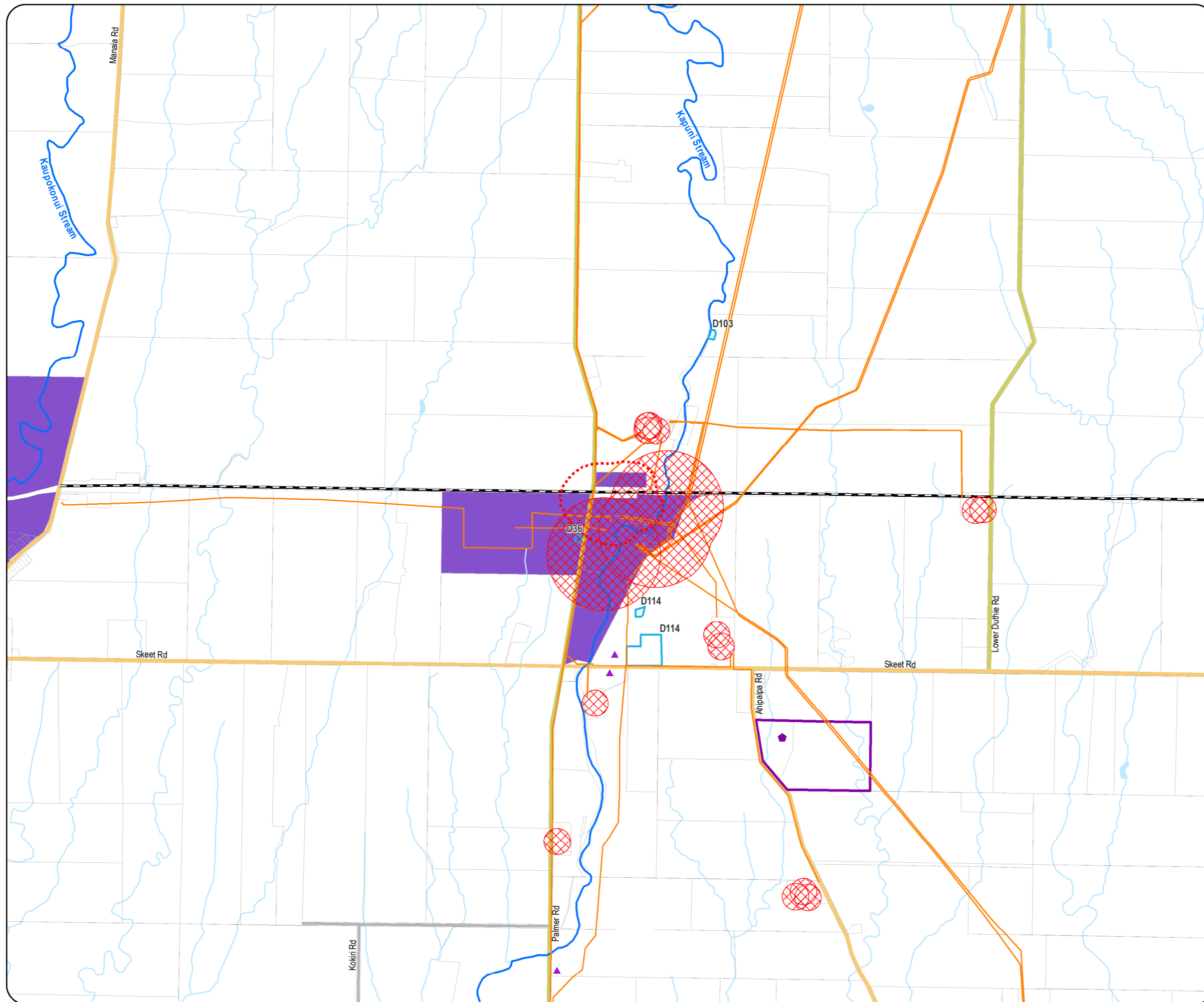


22 January 2021

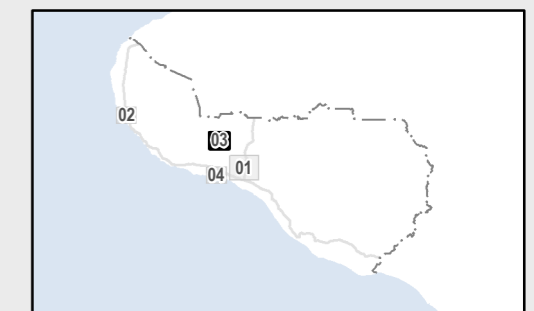


OPERATIVE DISTRICT PLAN





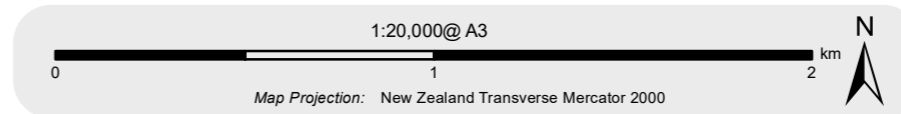
- Residential Zone
- Residential Zone - Intensification Area
- Deferred Residential Zone
- Township Zone
- Commercial Zone - Mixed Use
- Commercial Zone - Large Format Trade & Service
- Commercial Zone - Hawera Town Centre
- Industrial Zone
- Rural Industrial Zone
- Rural Zone
- Designation
(State Highways, Arterial Roads & Railways designated but not shown on Rural Maps)
- Significant Natural Area
- Outstanding Natural Feature/Landscape
- Outstanding Natural Character
- Historic Site
- Parihaka Cultural Area
- Flood Hazard Area
- Coastal Protection Area
- Significant Waterbody - Lake
- Significant Waterbody - River
- National Grid Line (220kV & 110kV)
- High Pressure Gas and Liquid Petroleum Pipeline
- Petroleum Flare Alert Area
- Petroleum Activity Risk Contour
- State Highway
- Arterial Road
- Primary Collector Road
- Secondary Collector Road
- Other Road
- Railway
- Heritage Building/Object
- Notable Tree
- Archaeological Site
- Marae
- River/Stream
- River/Lake
- Territorial Authority Boundary
- Special Map Sheet Boundary

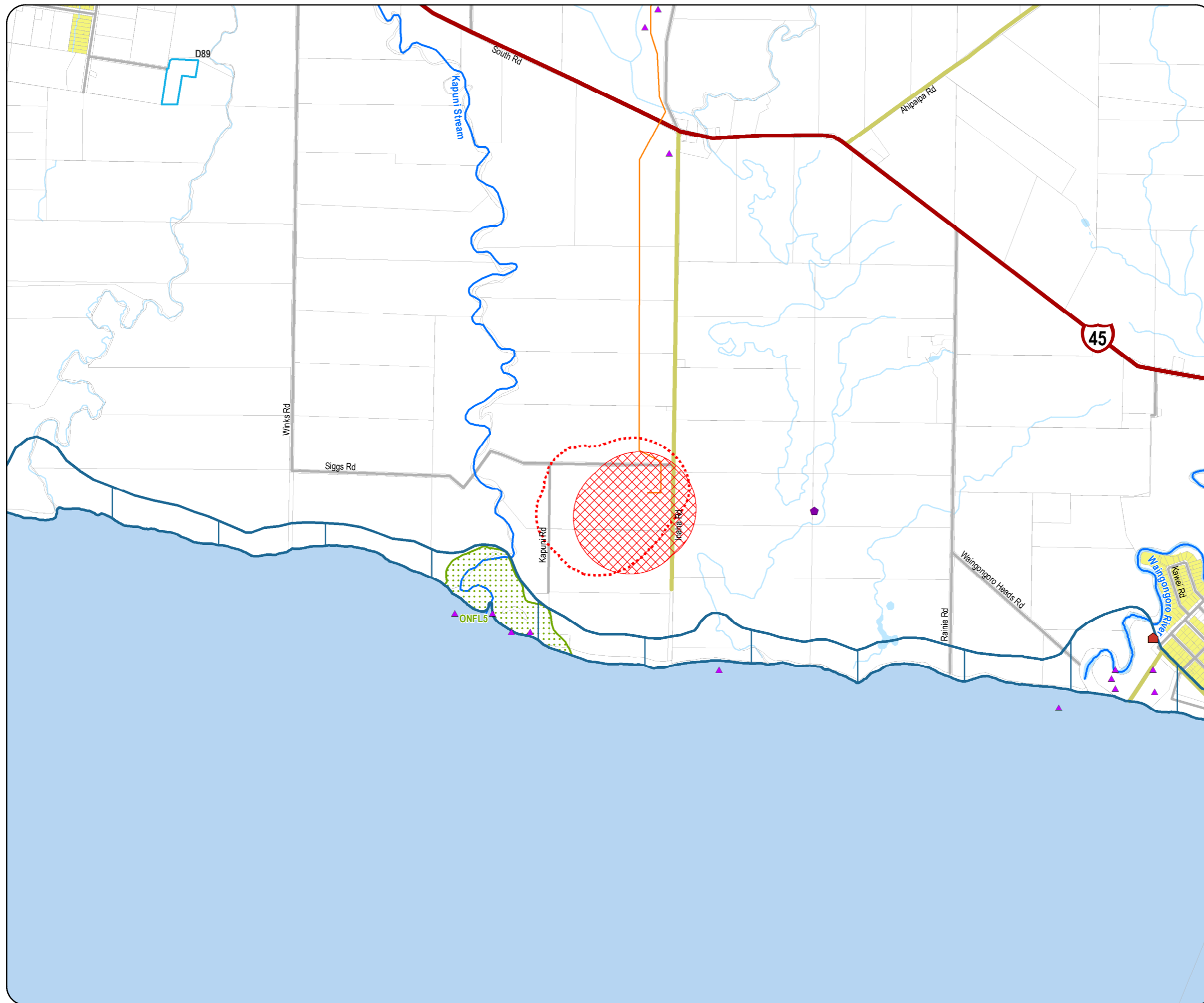


22 January 2021

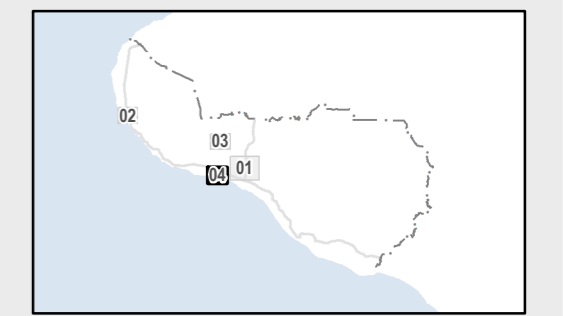


OPERATIVE
DISTRICT PLAN





- Residential Zone
- Residential Zone - Intensification Area
- Deferred Residential Zone
- Township Zone
- Commercial Zone - Mixed Use
- Commercial Zone - Large Format Trade & Service
- Commercial Zone - Hawera Town Centre
- Industrial Zone
- Rural Industrial Zone
- Rural Zone
- Designation
(State Highways, Arterial Roads & Railways designated but not shown on Rural Maps)
- Significant Natural Area
- Outstanding Natural Feature/Landscape
- Outstanding Natural Character
- Historic Site
- Parihaka Cultural Area
- Flood Hazard Area
- Coastal Protection Area
- Significant Waterbody - Lake
- Significant Waterbody - River
- National Grid Line (220kV & 110kV)
- High Pressure Gas and Liquid Petroleum Pipeline
- Petroleum Flare Alert Area
- Petroleum Activity Risk Contour
- State Highway
- Arterial Road
- Primary Collector Road
- Secondary Collector Road
- Other Road
- Railway
- Heritage Building/Object
- Notable Tree
- Archaeological Site
- Marae
- River/Stream
- River/Lake
- Territorial Authority Boundary
- Special Map Sheet Boundary



22 January 2021



OPERATIVE
DISTRICT PLAN

